

**RWE**

MASDAR 

**RWE Renewables UK Dogger Bank  
South (West) Limited**

**RWE Renewables UK Dogger Bank  
South (East) Limited**

# **Dogger Bank South Offshore Wind Farms**

**August 2024 Geophysical Assessment Report**

**Part 6 of 9**


**Pre-Examination Procedural Deadline**

**October 2024**

**Application Reference: 10.6**

**Revision: 01**

**Unrestricted**



Company:	<b>RWE Renewables UK Dogger Bank South (West) Limited and RWE Renewables UK Dogger Bank South (East) Limited</b>	Asset:	<b>Development</b>
Project:	<b>Dogger Bank South Offshore Wind Farms</b>	Sub Project/Package:	<b>Consents</b>
Document Title or Description:	August 2024 Geophysical Assessment Report Part 6 of 9		
Document Number:	005325766-01	Contractor Reference Number:	PC2340-RHD-ON-ZZ-AX-Z-0865

*COPYRIGHT © RWE Renewables UK Dogger Bank South (West) Limited and RWE Renewables UK Dogger Bank South (East) Limited, 2024. All rights reserved.*

*This document is supplied on and subject to the terms and conditions of the Contractual Agreement relating to this work, under which this document has been supplied, in particular:*

**LIABILITY**


*In preparation of this document RWE Renewables UK Dogger Bank South (West) Limited and RWE Renewables UK Dogger Bank South (East) Limited has made reasonable efforts to ensure that the content is accurate, up to date and complete for the purpose for which it was contracted. RWE Renewables UK Dogger Bank South (West) Limited and RWE Renewables UK Dogger Bank South (East) Limited makes no warranty as to the accuracy or completeness of material supplied by the client or their agent.*

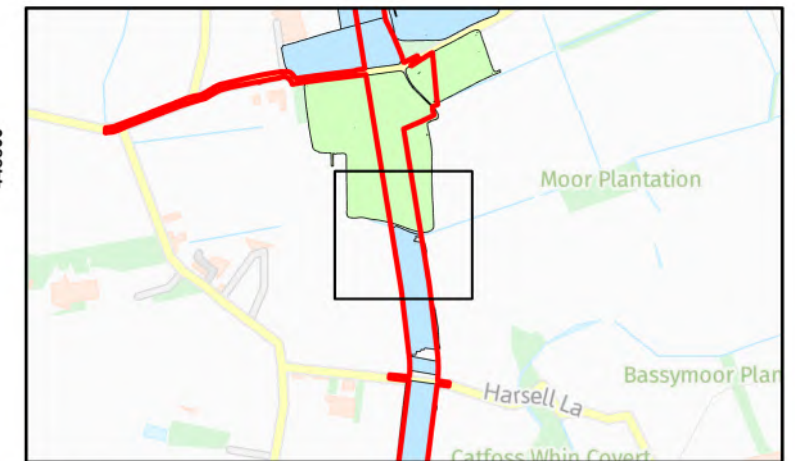
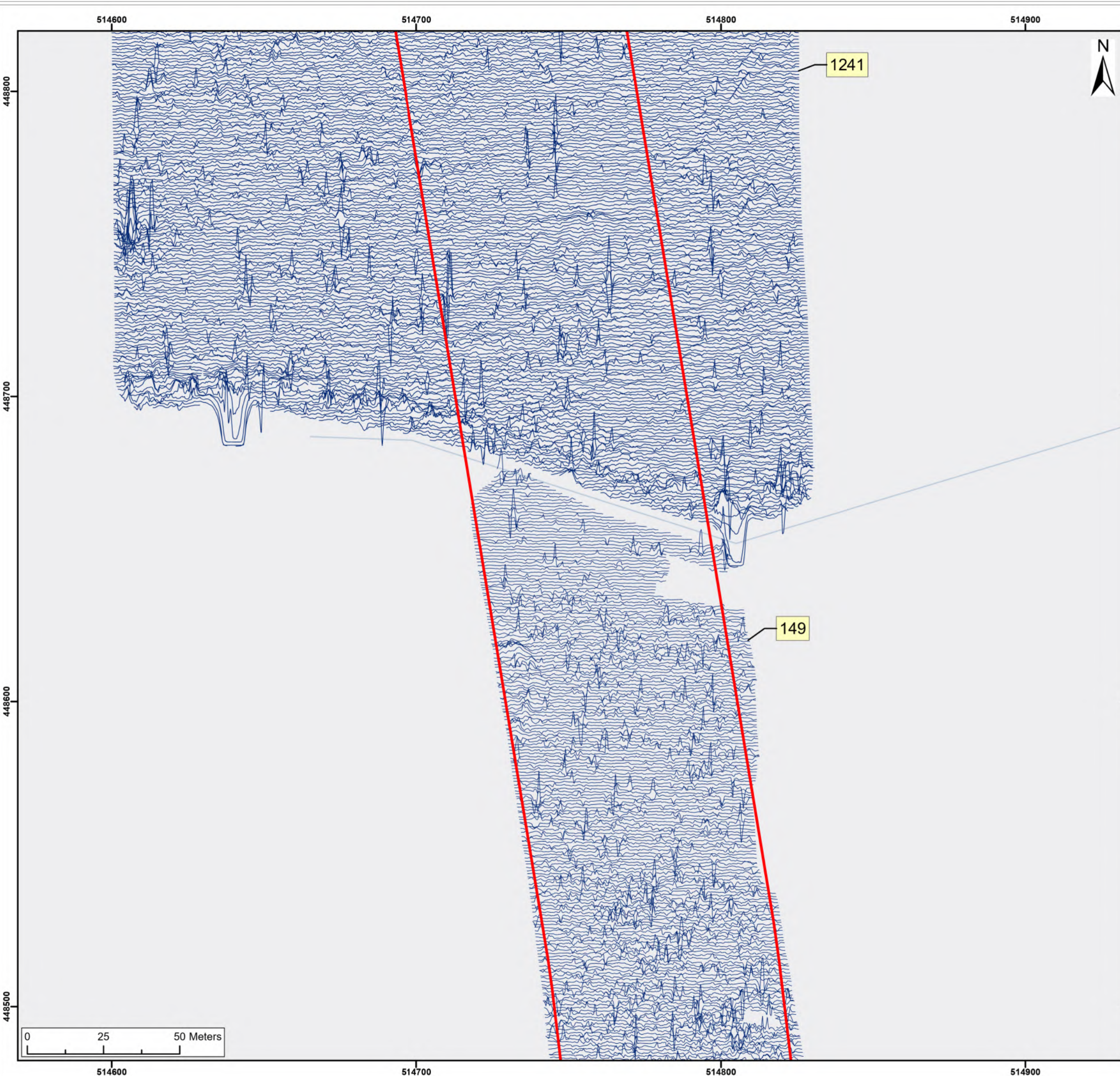
*Other than any liability on RWE Renewables UK Dogger Bank South (West) Limited and RWE Renewables UK Dogger Bank South (East) Limited detailed in the contracts between the parties for this work RWE Renewables UK Dogger Bank South (West) Limited and RWE Renewables UK Dogger Bank South (East) Limited shall have no liability for any loss, damage, injury, claim, expense, cost or other consequence arising as a result of use or reliance upon any information contained in or omitted from this document.*

*Any persons intending to use this document should satisfy themselves as to its applicability for their intended purpose.*

*The user of this document has the obligation to employ safe working practices for any activities referred to and to adopt specific practices appropriate to local conditions.*

<b>Rev No.</b>	<b>Date</b>	<b>Status/Reason for Issue</b>	<b>Author</b>	<b>Checked by</b>	<b>Approved by</b>
01	August 2024	Issued for information	AOC	RWE	RWE





Legend:  
 Onshore Development Area



SX	P07	18/07/2024	Draft		SO	AG	JL
SUI	REV	DATE	DESCRIPTION		DRW	CHK	APR

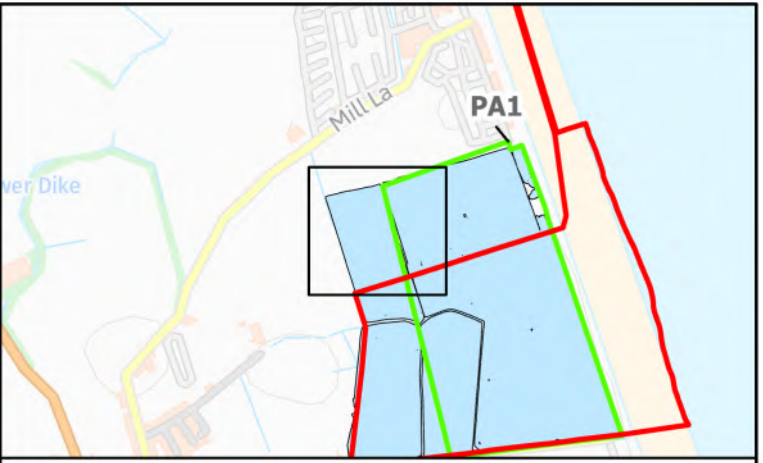
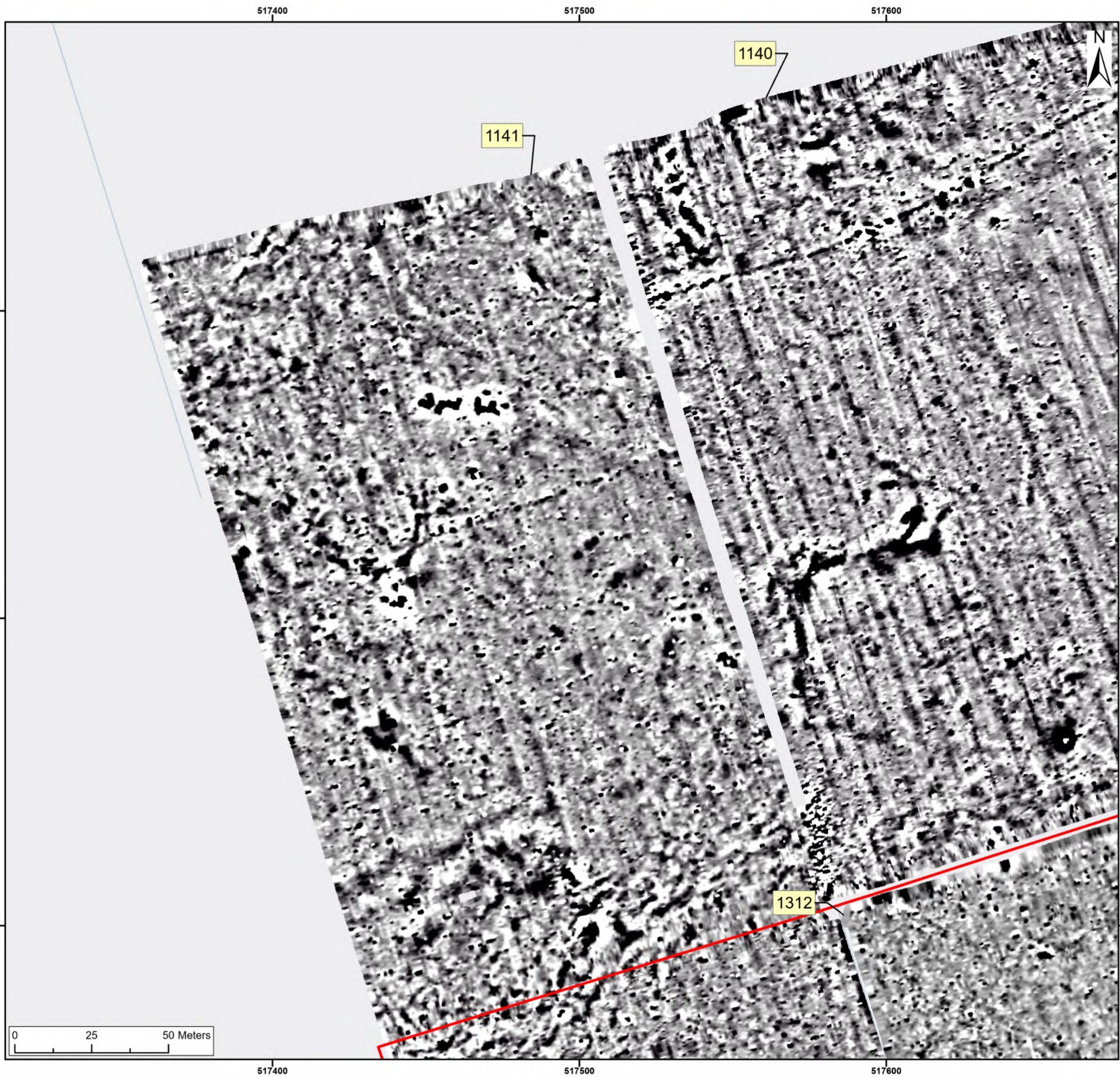
Title:  
 Archive XY Trace Plot:  
 1241, 149

Figure:22-7-306 Drawing No: PB2340-RHD-ZZ-ZZ-DR-Z-0306

Co-ordinate system: British National Grid	Page Size: A3	Scale: 1:1,250
--	------------------	-------------------

Project: Dogger Bank South Offshore Wind Farms	Report: Archaeological Geophysical Survey Report
--	--





Legend:

Onshore Development Area

2nT  
-1nT

SX	P07	18/07/2024	Draft	SO	AG	JL
SUI	REV	DATE	DESCRIPTION	DRW	CHK	APR


Title:  
Archive Greyscale Images:  
1141

Figure:22-7-265 Drawing No: PB2340-RHD-ZZ-ZZ-DR-Z-0265

Co-ordinate system: British National Grid	Page Size: A3	Scale: 1:1,250
--	------------------	-------------------

Project: Dogger Bank South Offshore Wind Farms	Report: Archaeological Geophysical Survey Report
--	--





Legend:

Onshore Development Area

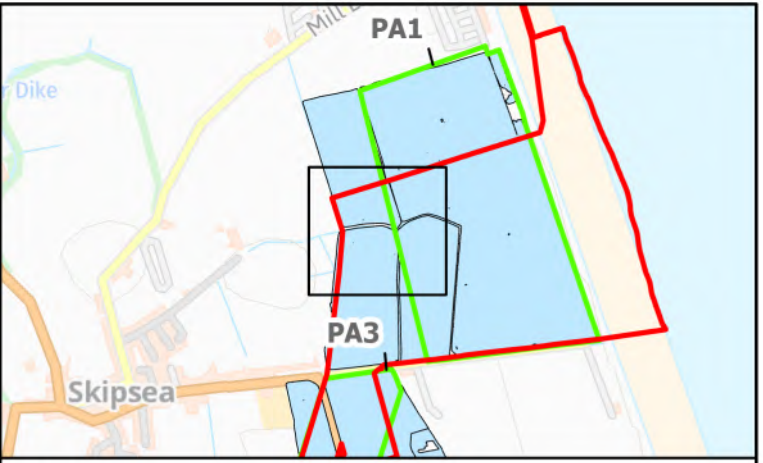
2nT  
-1nT

SX	P07	18/07/2024	Draft		SO	AG	JL
SUI	REV	DATE	DESCRIPTION		DRW	CHK	APR

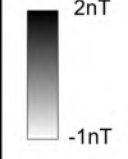
Title:  
Archive Greyscale Images:  
1140

Figure:22-7-266	Drawing No: PB2340-RHD-ZZ-ZZ-DR-Z-0266	
Co-ordinate system: British National Grid	Page Size: A3	Scale: 1:1,250
Project: Dogger Bank South Offshore Wind Farms	Report: Archaeological Geophysical Survey Report	





Legend:  
 Onshore Development Area



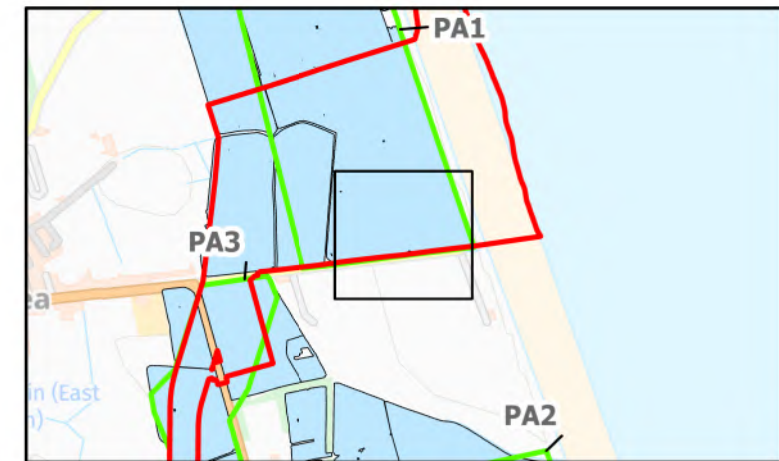
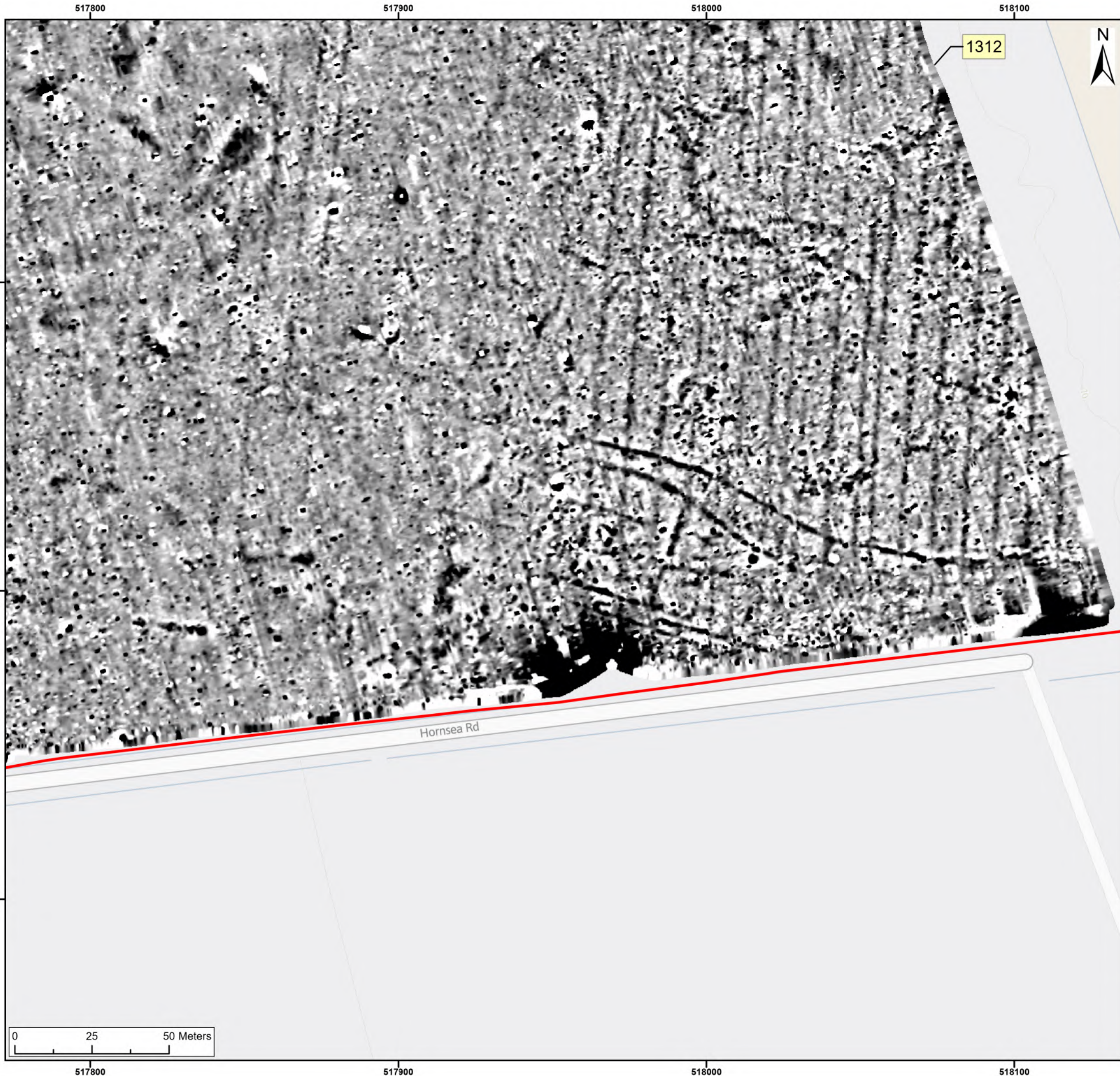
SX	P07	18/07/2024	Draft	SO	AG	JL
SUI	REV	DATE	DESCRIPTION	DRW	CHK	APR

Title:  
 Archive Greyscale Images:  
 1145, 1144, 1312

Figure:22-7-267	Drawing No: PB2340-RHD-ZZ-ZZ-DR-Z-0267	
Co-ordinate system: British National Grid	Page Size: A3	Scale: 1:1,250
Project: Dogger Bank South Offshore Wind Farms	Report: Archaeological Geophysical Survey Report	







Legend:

Onshore Development Area

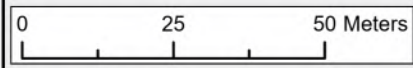
2nT  
 -1nT

SX	P07	18/07/2024	Draft		SO	AG	JL
SUI	REV	DATE	DESCRIPTION		DRW	CHK	APR

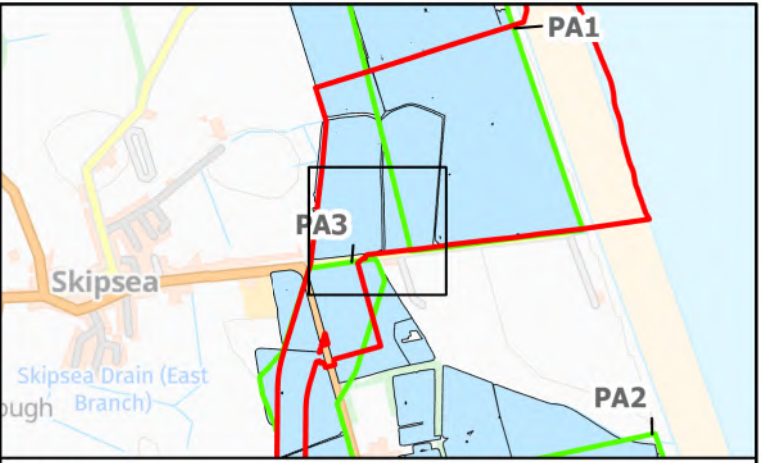
Title:  
 Archive Greyscale Images:  
 1312

Figure:22-7-269 Drawing No: PB2340-RHD-ZZ-ZZ-DR-Z-0269


Co-ordinate system: British National Grid	Page Size: A3	Scale: 1:1,250
Project: Dogger Bank South Offshore Wind Farms	Report: Archaeological Geophysical Survey Report	







Legend:  
 Onshore Development Area




SX	P07	18/07/2024	Draft		SO	AG	JL
SUI	REV	DATE	DESCRIPTION		DRW	CHK	APR

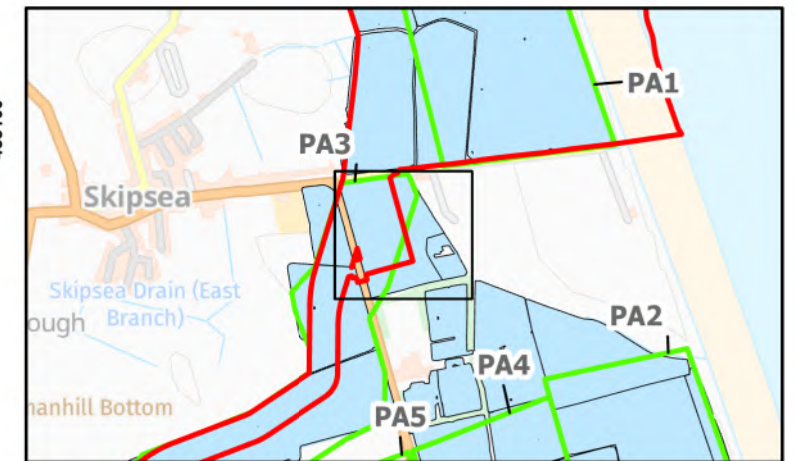
Title:  
 Archive Grayscale Images:  
 1145, 1144, 11

Figure:22-7-270 Drawing No: PB2340-RHD-ZZ-ZZ-DR-Z-0270

Co-ordinate system: British National Grid	Page Size: A3	Scale: 1:1,250
--	------------------	-------------------

Project: Dogger Bank South Offshore Wind Farms	Report: Archaeological Geophysical Survey Report
--	--





Legend:

Onshore Development Area

2nT

-1nT

SX	P07	18/07/2024	Draft	SO	AG	JL
SUI	REV	DATE	DESCRIPTION	DRW	CHK	APR

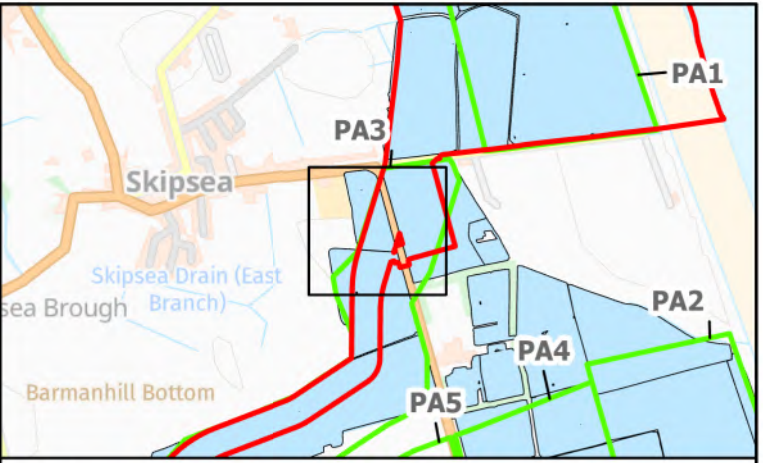
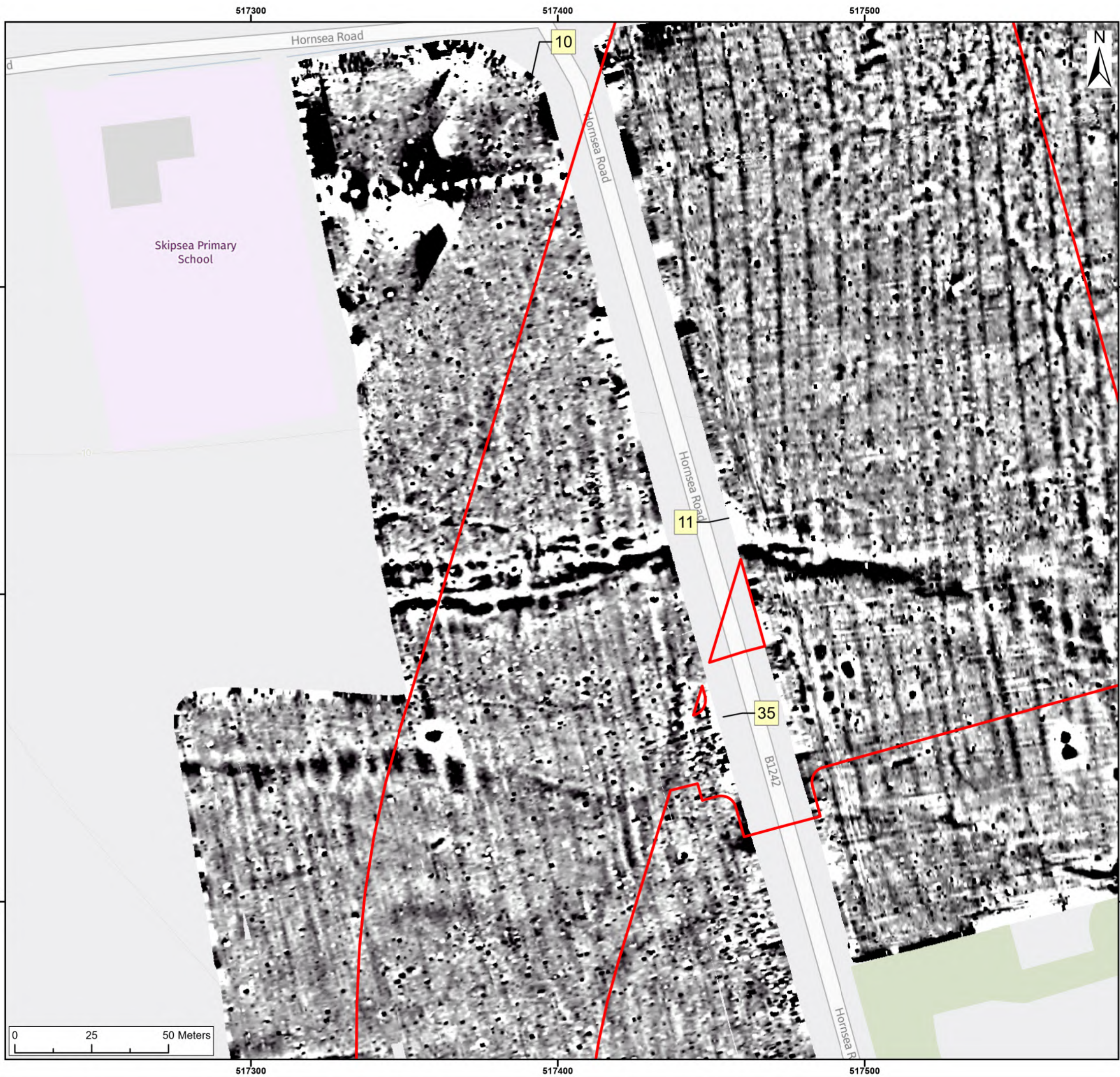
Title:  
 Archive Greyscale Images:  
 11, 16

Figure:22-7-271 Drawing No: PB2340-RHD-ZZ-ZZ-DR-Z-0271

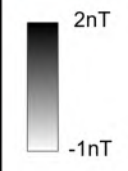
Co-ordinate system: British National Grid	Page Size: A3	Scale: 1:1,250
--	------------------	-------------------

Project: Dogger Bank South Offshore Wind Farms	Report: Archaeological Geophysical Survey Report
--	--





Legend:  
 Onshore Development Area



SX	P07	18/07/2024	Draft	SO	AG	JL
SUI	REV	DATE	DESCRIPTION	DRW	CHK	APR

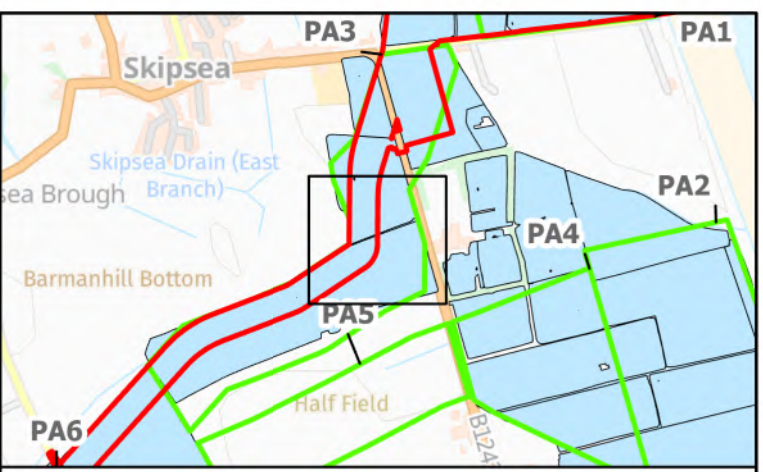
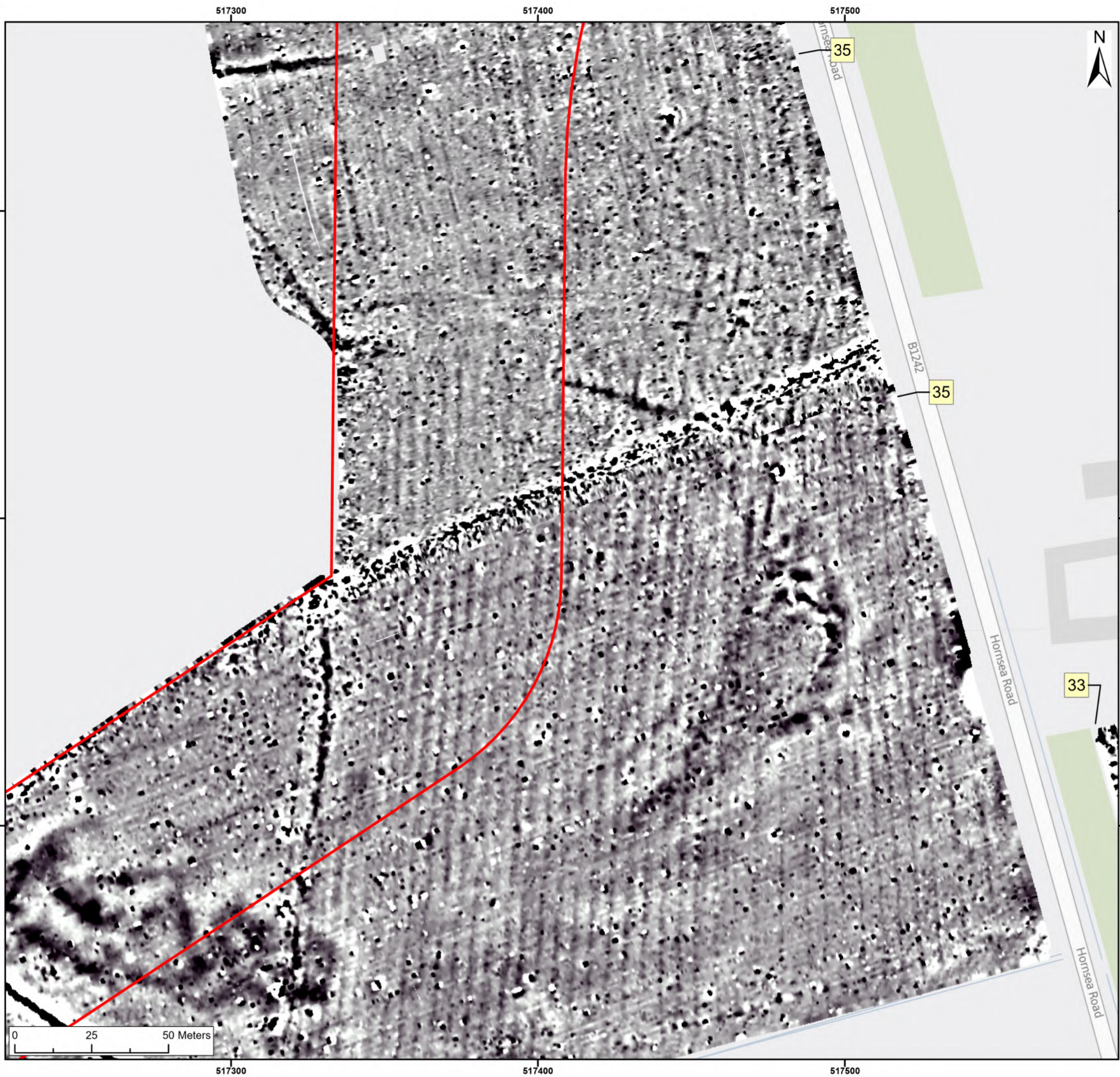
Title:  
 Archive Greyscale Images:  
 10, 35

Figure:22-7-272 Drawing No: PB2340-RHD-ZZ-ZZ-DR-Z-0272

Co-ordinate system: British National Grid	Page Size: A3	Scale: 1:1,250
--	------------------	-------------------

Project: Dogger Bank South Offshore Wind Farms	Report: Archaeological Geophysical Survey Report
--	--





Legend:

Onshore Development Area

2nT

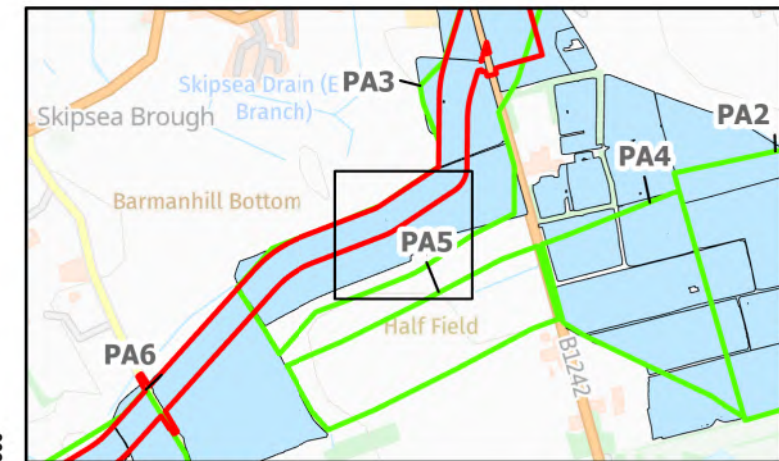
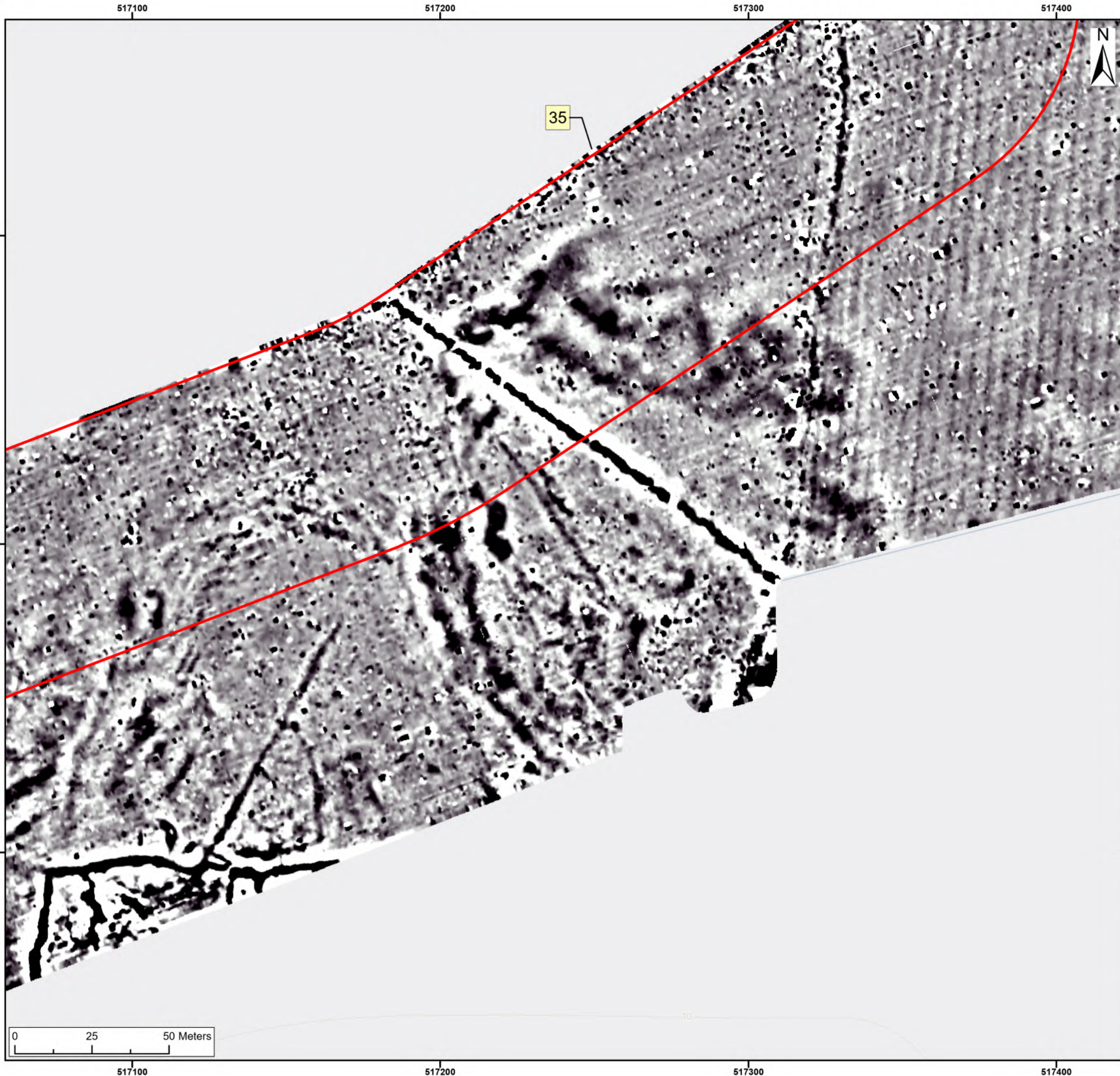
-1nT

SX	P07	18/07/2024	Draft	SO	AG	JL
SUI	REV	DATE	DESCRIPTION	DRW	CHK	APR

Title: Archive Greyscale Images: 35

Figure:22-7-273	Drawing No: PB2340-RHD-ZZ-ZZ-DR-Z-0273	
Co-ordinate system: British National Grid	Page Size: A3	Scale: 1:1,250
Project: Dogger Bank South Offshore Wind Farms	Report: Archaeological Geophysical Survey Report	





Legend:

Onshore Development Area

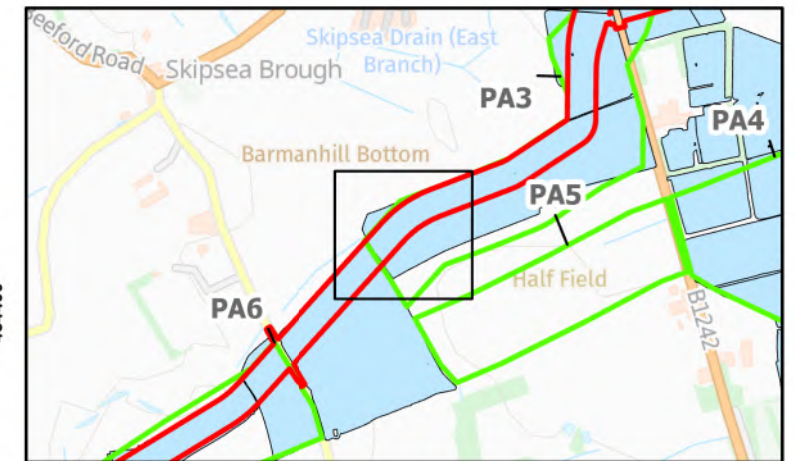
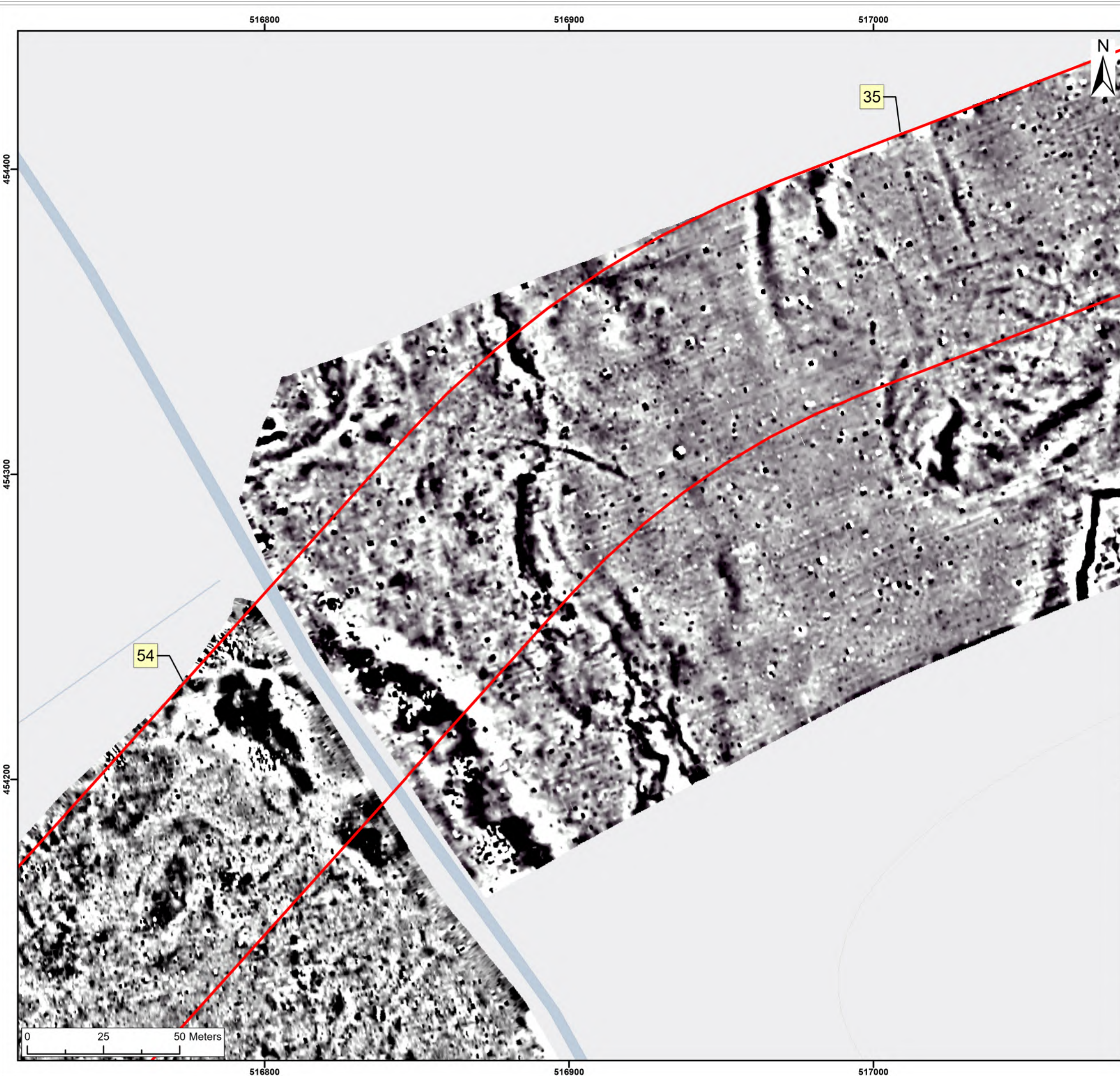
2nT  
-1nT

SX	P07	18/07/2024	Draft		SO	AG	JL
SUI	REV	DATE	DESCRIPTION		DRW	CHK	APR

Title:  
Archive Greyscale Images:  
35

Figure:22-7-274	Drawing No: PB2340-RHD-ZZ-ZZ-DR-Z-0274	
Co-ordinate system: British National Grid	Page Size: A3	Scale: 1:1,250
Project: Dogger Bank South Offshore Wind Farms	Report: Archaeological Geophysical Survey Report	





Legend:

Onshore Development Area

2nT

-1nT

SX	P07	18/07/2024	Draft		SO	AG	JL
SUI	REV	DATE	DESCRIPTION		DRW	CHK	APR

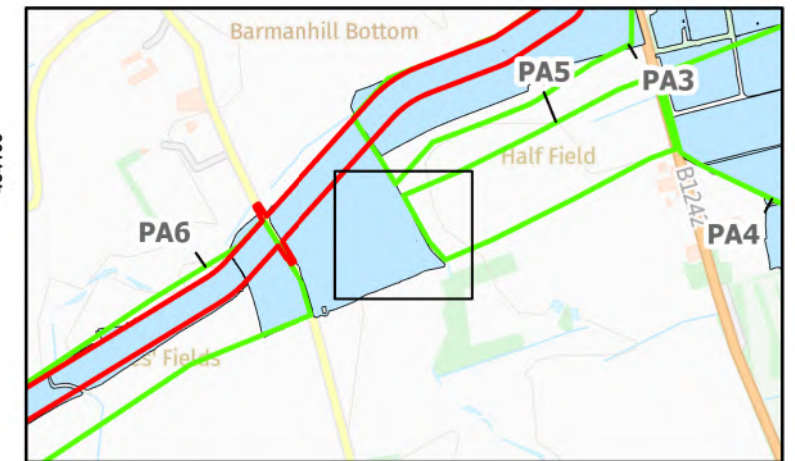
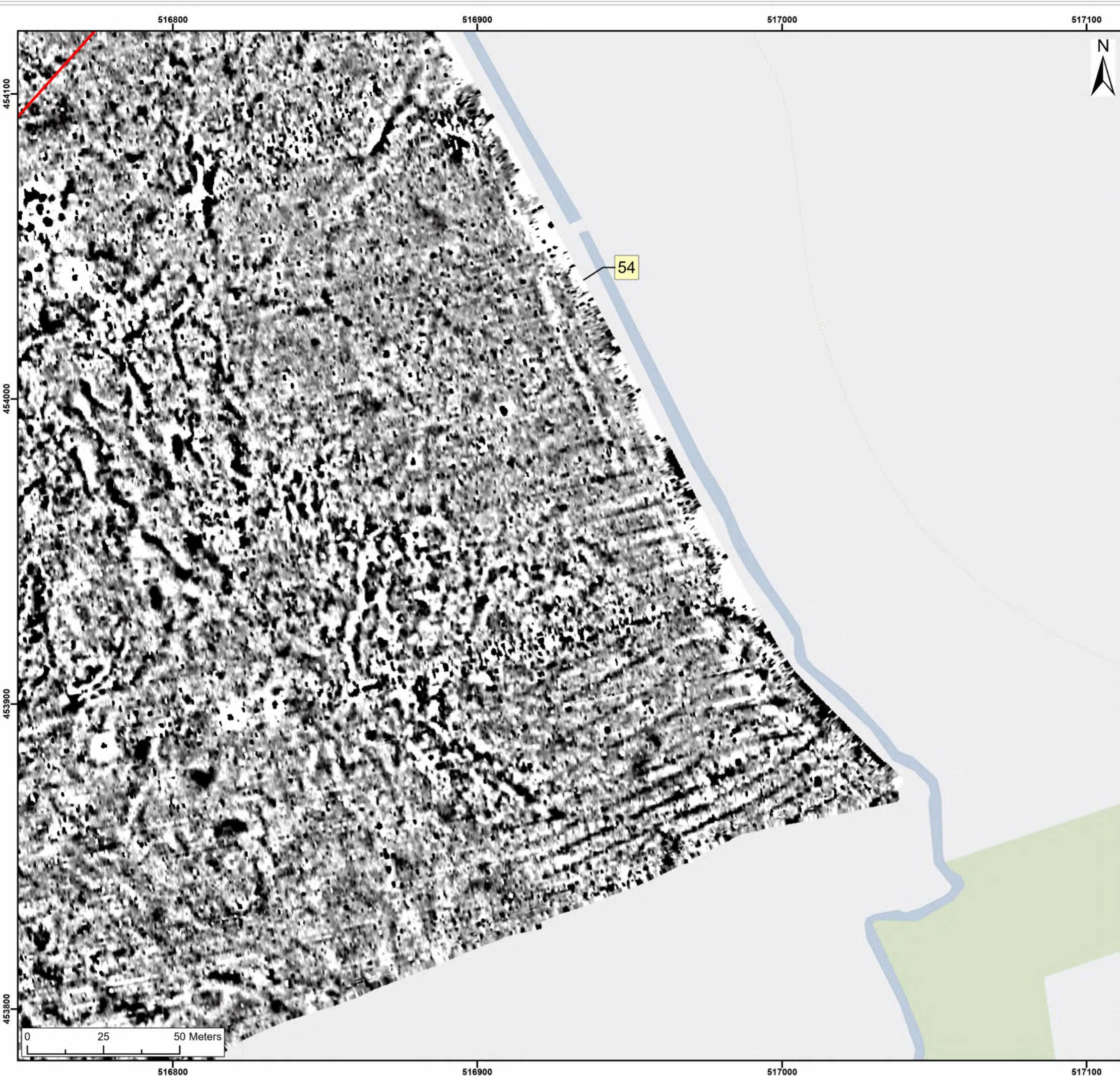
Title:  
Archive Greyscale Images:  
35, 54

Figure:22-7-275 Drawing No: PB2340-RHD-ZZ-ZZ-DR-Z-0275

Co-ordinate system: British National Grid	Page Size: A3	Scale: 1:1,250
--	------------------	-------------------

Project: Dogger Bank South Offshore Wind Farms	Report: Archaeological Geophysical Survey Report
--	--





Legend:

Onshore Development Area

2nT

-1nT


SX	P07	18/07/2024	Draft		SO	AG	JL
SUI	REV	DATE	DESCRIPTION		DRW	CHK	APR

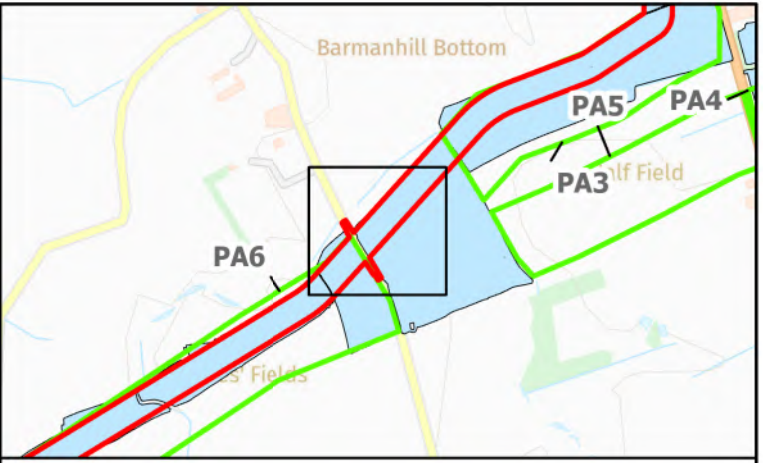
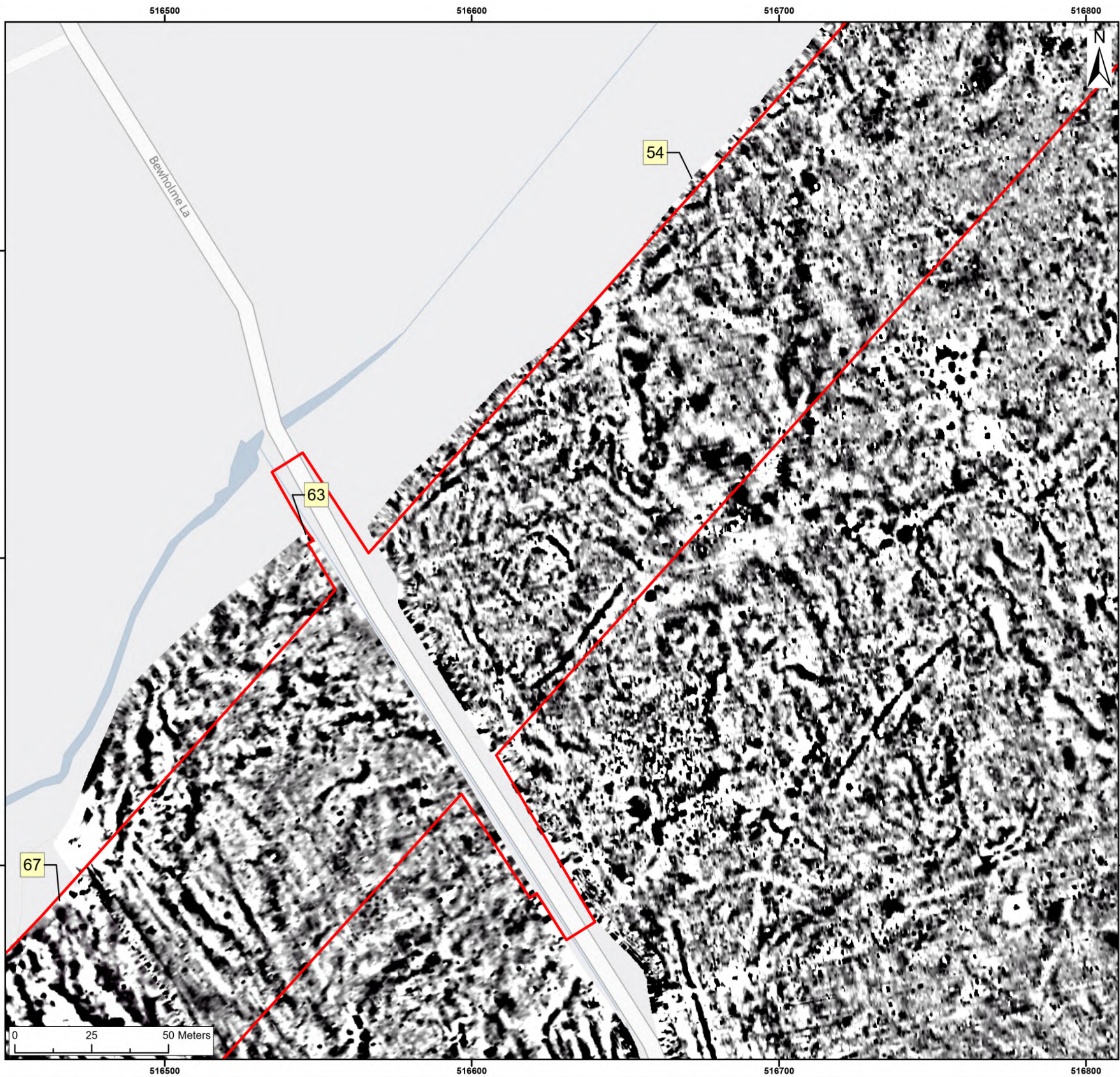
Title: Archive Greyscale Images: 54

Figure:22-7-276 Drawing No: PB2340-RHD-ZZ-ZZ-DR-Z-0276

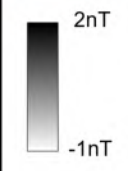
Co-ordinate system: British National Grid	Page Size: A3	Scale: 1:1,250
--	------------------	-------------------

Project: Dogger Bank South Offshore Wind Farms	Report: Archaeological Geophysical Survey Report
--	--





Legend:  
 Onshore Development Area



SX	P07	18/07/2024	Draft		SO	AG	JL
SUI	REV	DATE	DESCRIPTION		DRW	CHK	APR

Title:  
 Archive Greyscale Images:  
 54,63

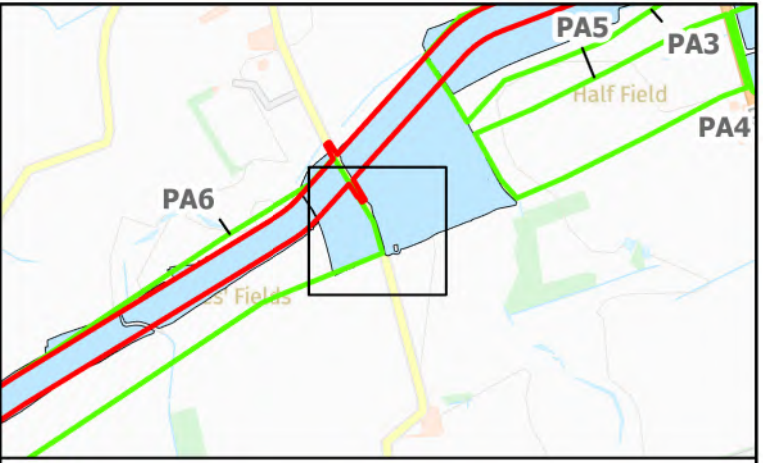
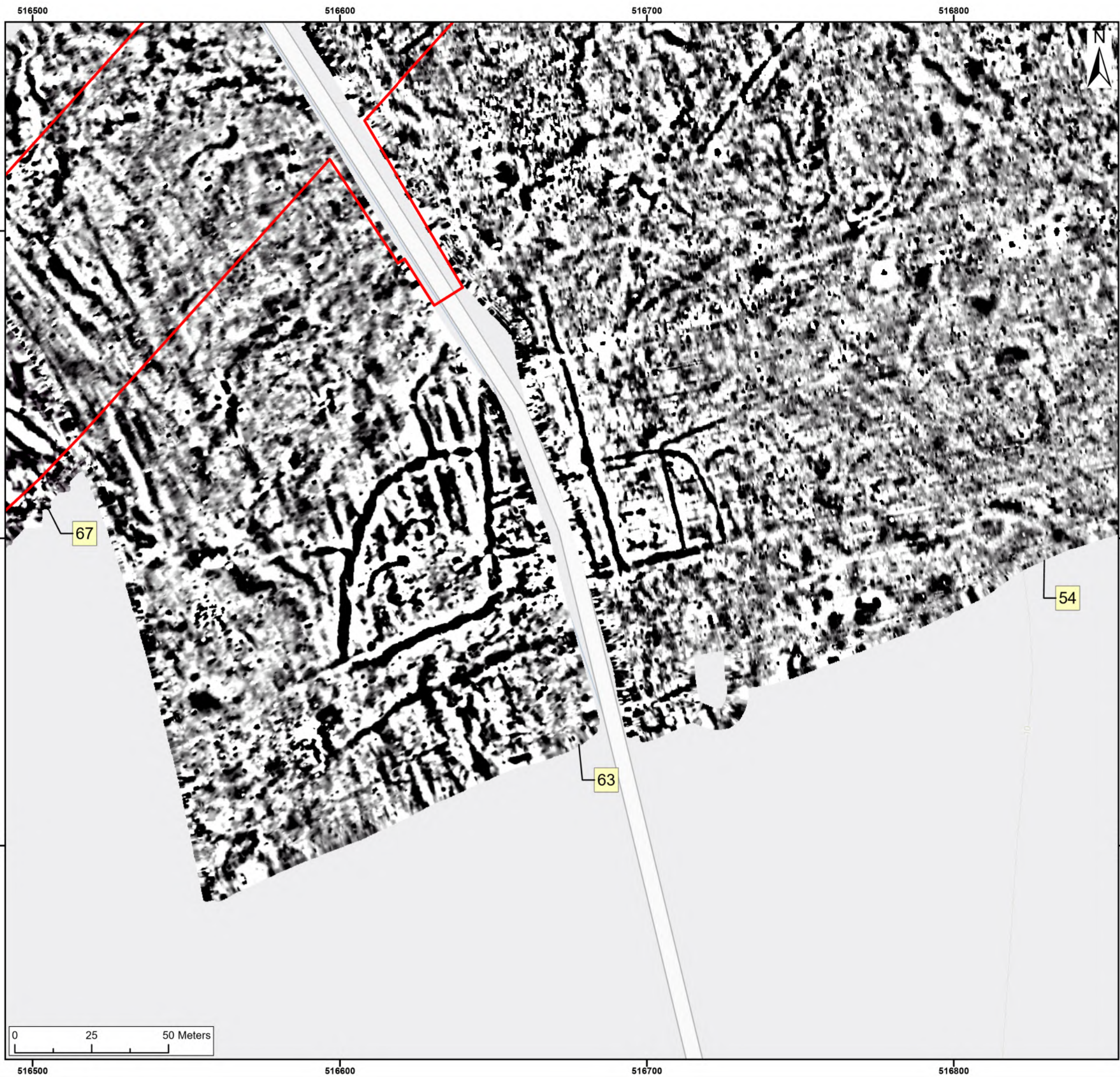
Figure:22-7-277 Drawing No: PB2340-RHD-ZZ-ZZ-DR-Z-0277

Co-ordinate system: British National Grid	Page Size: A3	Scale: 1:1,250
--	------------------	-------------------

Project: Dogger Bank South Offshore Wind Farms	Report: Archaeological Geophysical Survey Report
--	--







Legend:

Onshore Development Area

2nT

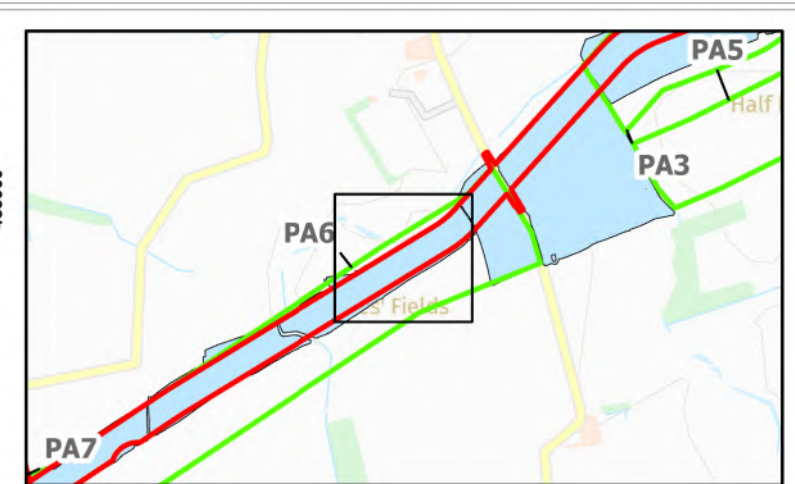
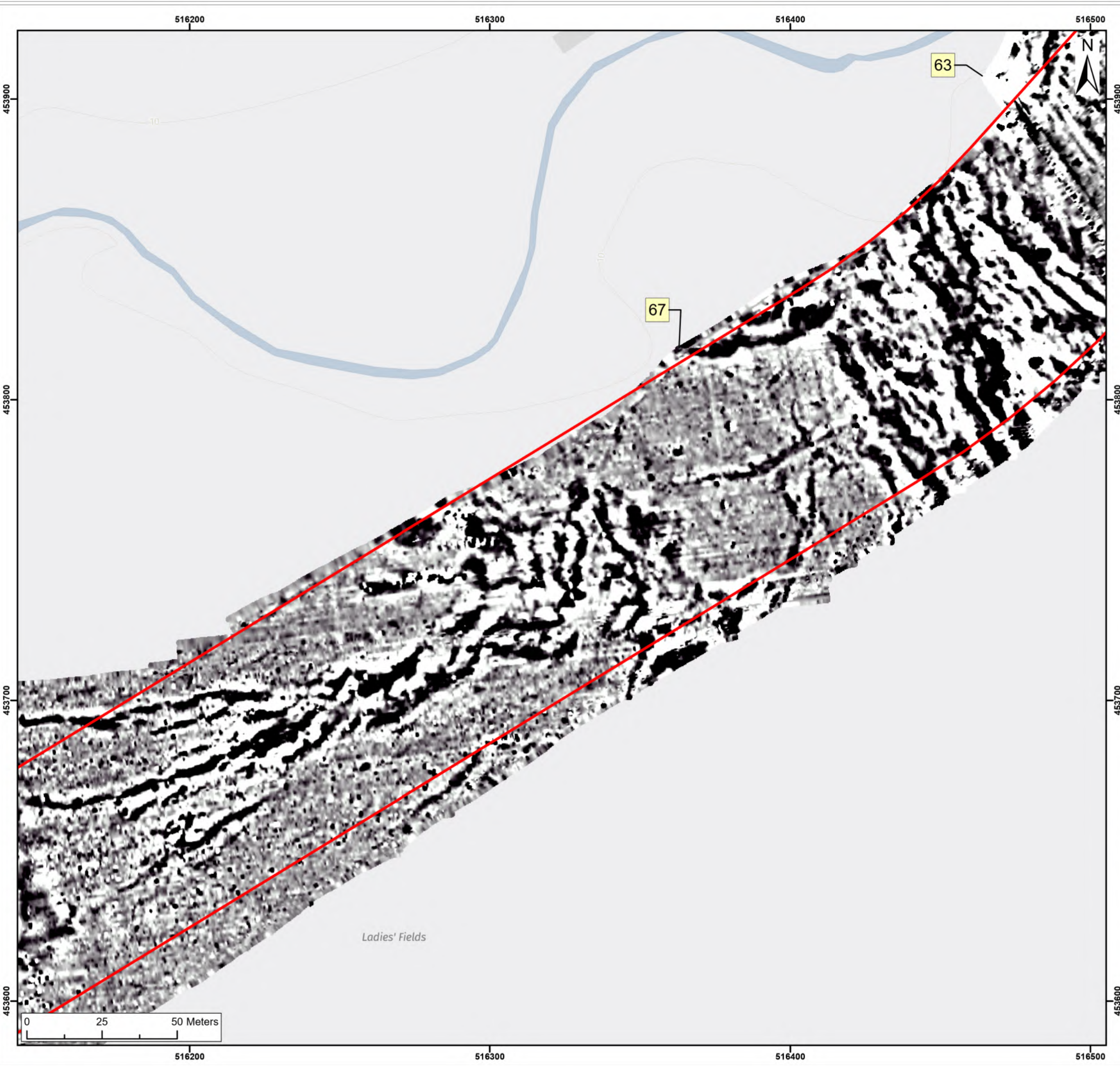
-1nT

SX	P07	18/07/2024	Draft		SO	AG	JL
SUI	REV	DATE	DESCRIPTION		DRW	CHK	APR

Title:  
Archive Greyscale Images:  
54,63

Figure:22-7-278	Drawing No: PB2340-RHD-ZZ-ZZ-DR-Z-0278	
Co-ordinate system: British National Grid	Page Size: A3	Scale: 1:1,250
Project: Dogger Bank South Offshore Wind Farms	Report: Archaeological Geophysical Survey Report	





Legend:

Onshore Development Area

2nT

-1nT

SX	P07	18/07/2024	Draft		SO	AG	JL
SUI	REV	DATE	DESCRIPTION		DRW	CHK	APR

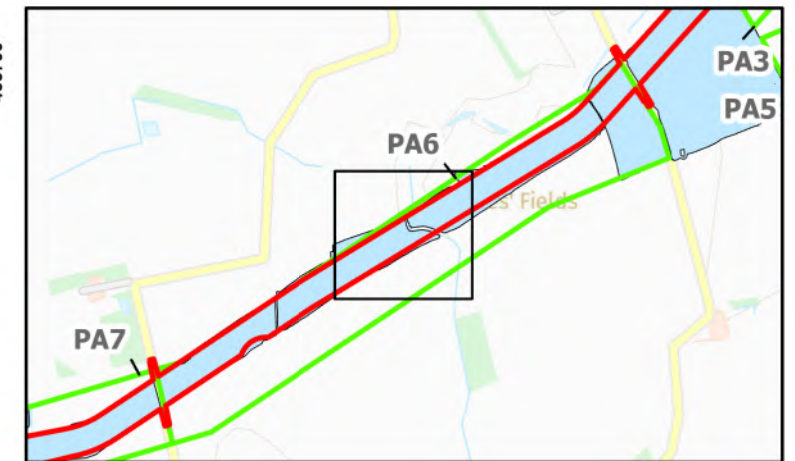
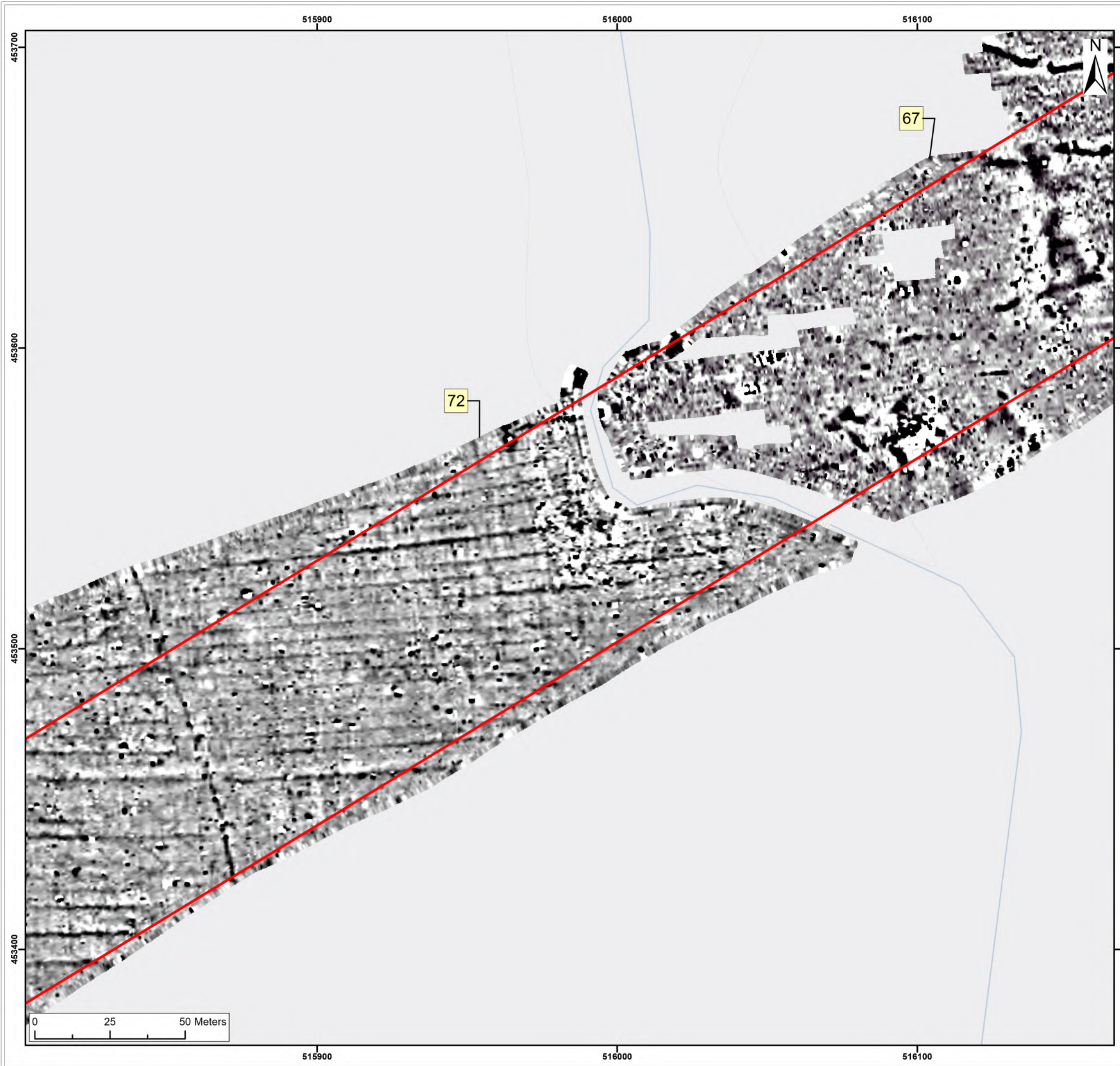
Title:  
Archive Greyscale Images:  
67

Figure:22-7-279 Drawing No: PB2340-RHD-ZZ-ZZ-DR-Z-0279

Co-ordinate system: British National Grid	Page Size: A3	Scale: 1:1,250
--	------------------	-------------------

Project: Dogger Bank South Offshore Wind Farms	Report: Archaeological Geophysical Survey Report
--	--





Legend:

Onshore Development Area

2nT

-1nT

SX	P07	18/07/2024	Draft		SO	AG	JL
SUI	REV	DATE	DESCRIPTION		DRW	CHK	APR

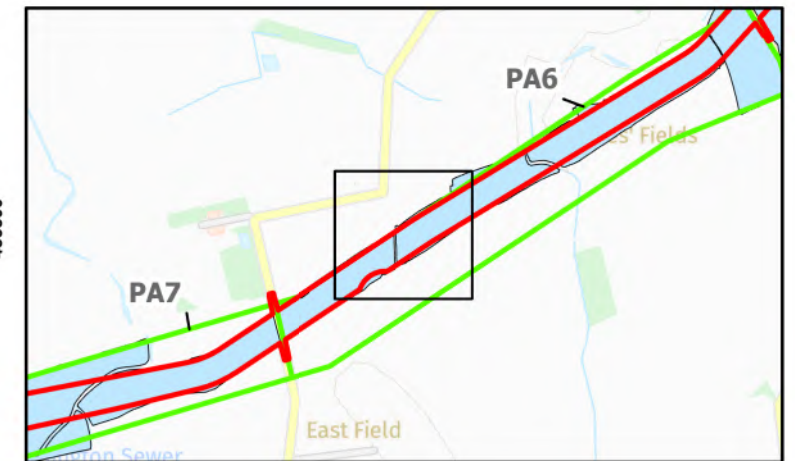
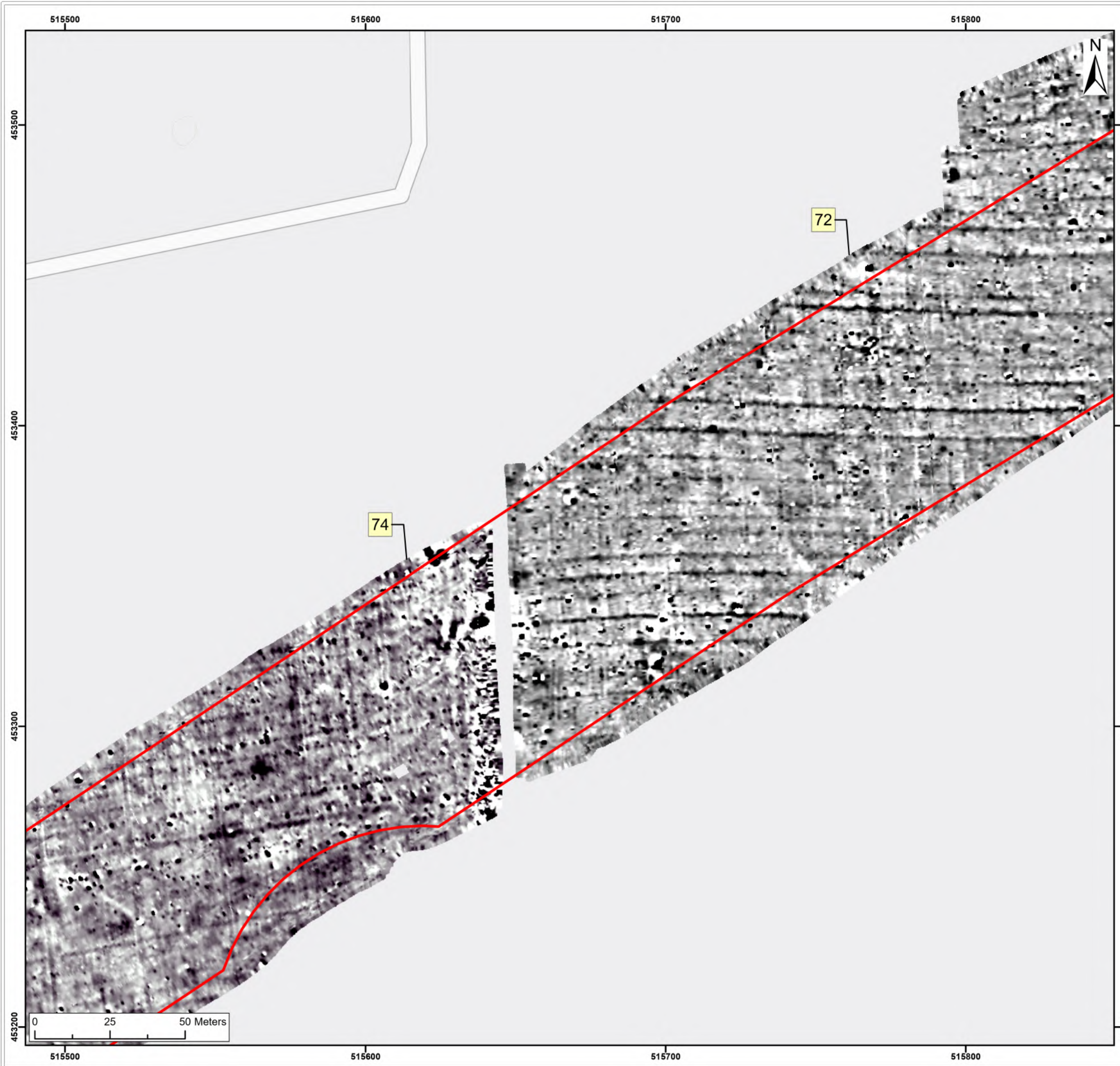
Title:  
 Archive Greyscale Images:  
 67, 72

Figure:22-7-280 Drawing No: PB2340-RHD-ZZ-ZZ-DR-Z-0280

Co-ordinate system: British National Grid	Page Size: A3	Scale: 1:1,250
--	------------------	-------------------

Project: Dogger Bank South Offshore Wind Farms	Report: Archaeological Geophysical Survey Report
--	--





Legend:

Onshore Development Area

2nT

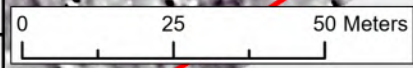
-1nT

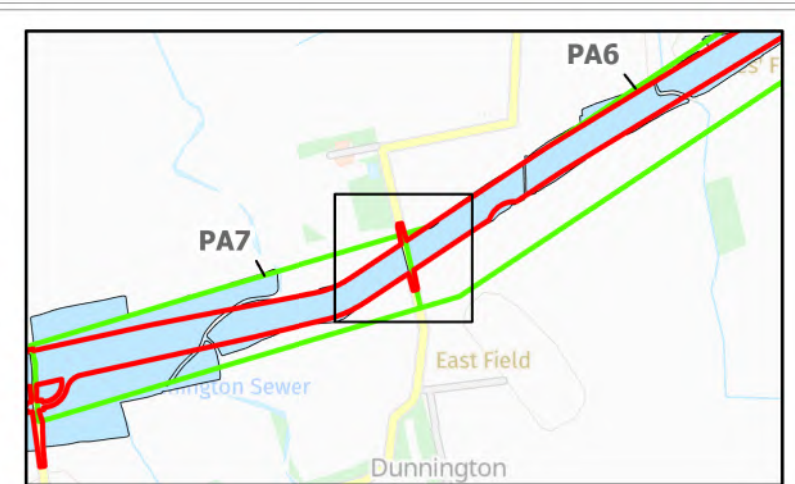
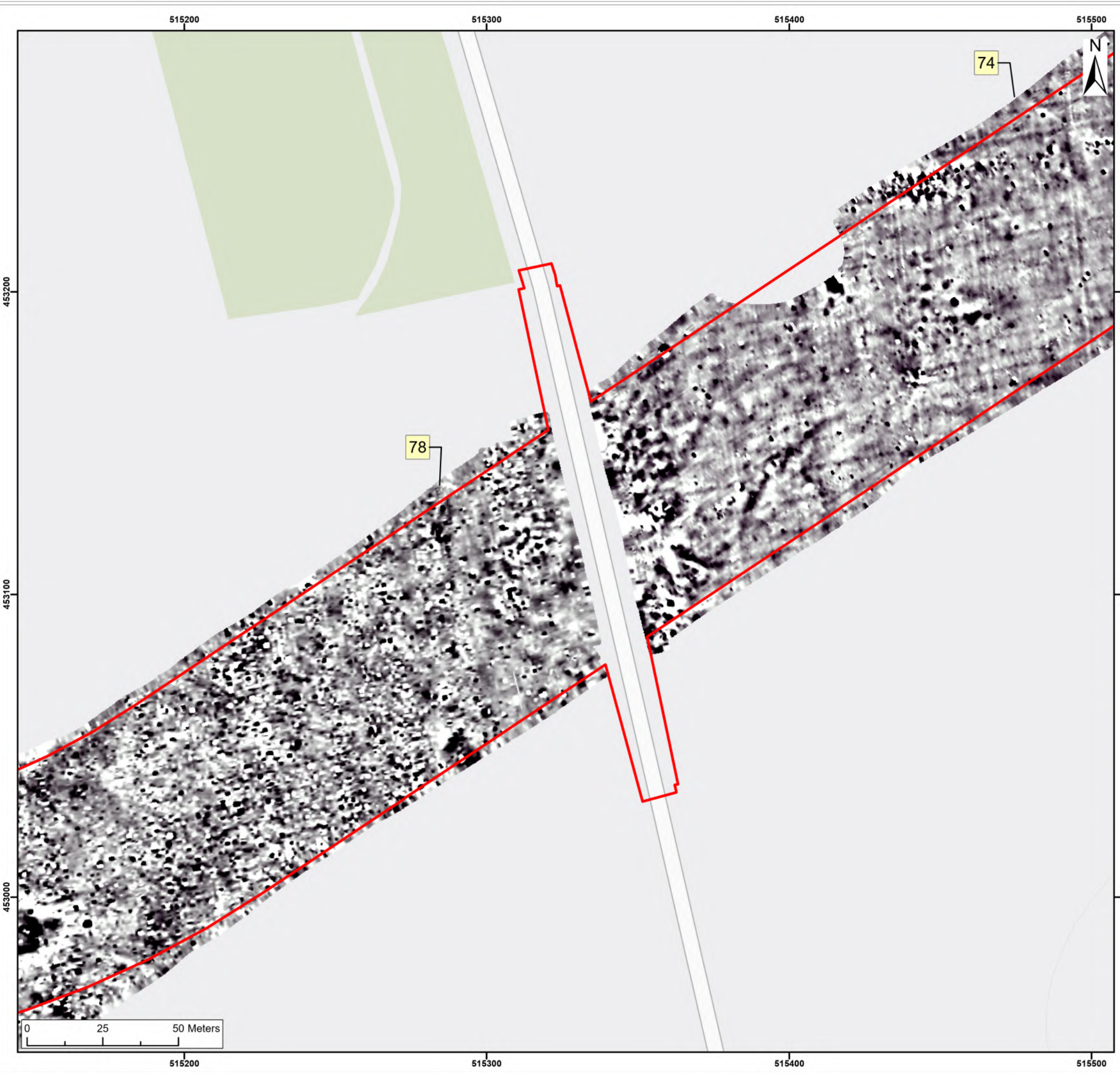
SX	P07	18/07/2024	Draft		SO	AG	JL
SUI	REV	DATE	DESCRIPTION		DRW	CHK	APR

Title:

Archive Greyscale Images:  
72, 74

Figure:22-7-281	Drawing No: PB2340-RHD-ZZ-ZZ-DR-Z-0281	
Co-ordinate system: British National Grid	Page Size: A3	Scale: 1:1,250
Project: Dogger Bank South Offshore Wind Farms	Report: Archaeological Geophysical Survey Report	





Legend:

Onshore Development Area

2nT  
-1nT

SX	P07	18/07/2024	Draft	SO	AG	JL
SUI	REV	DATE	DESCRIPTION	DRW	CHK	APR

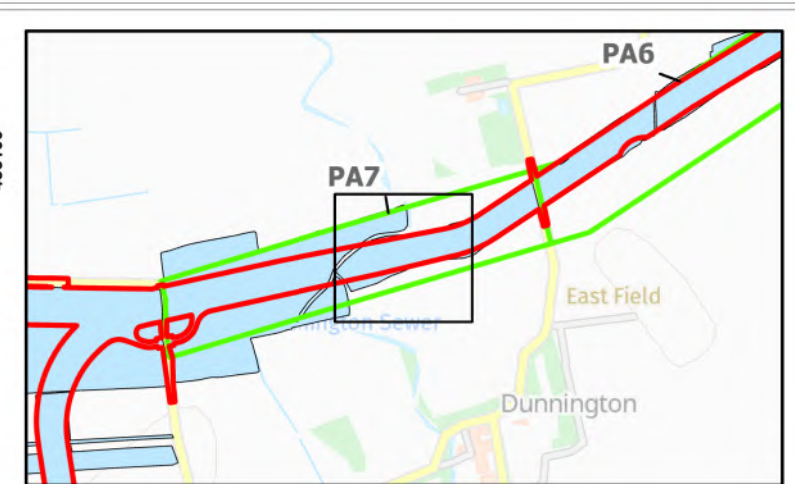
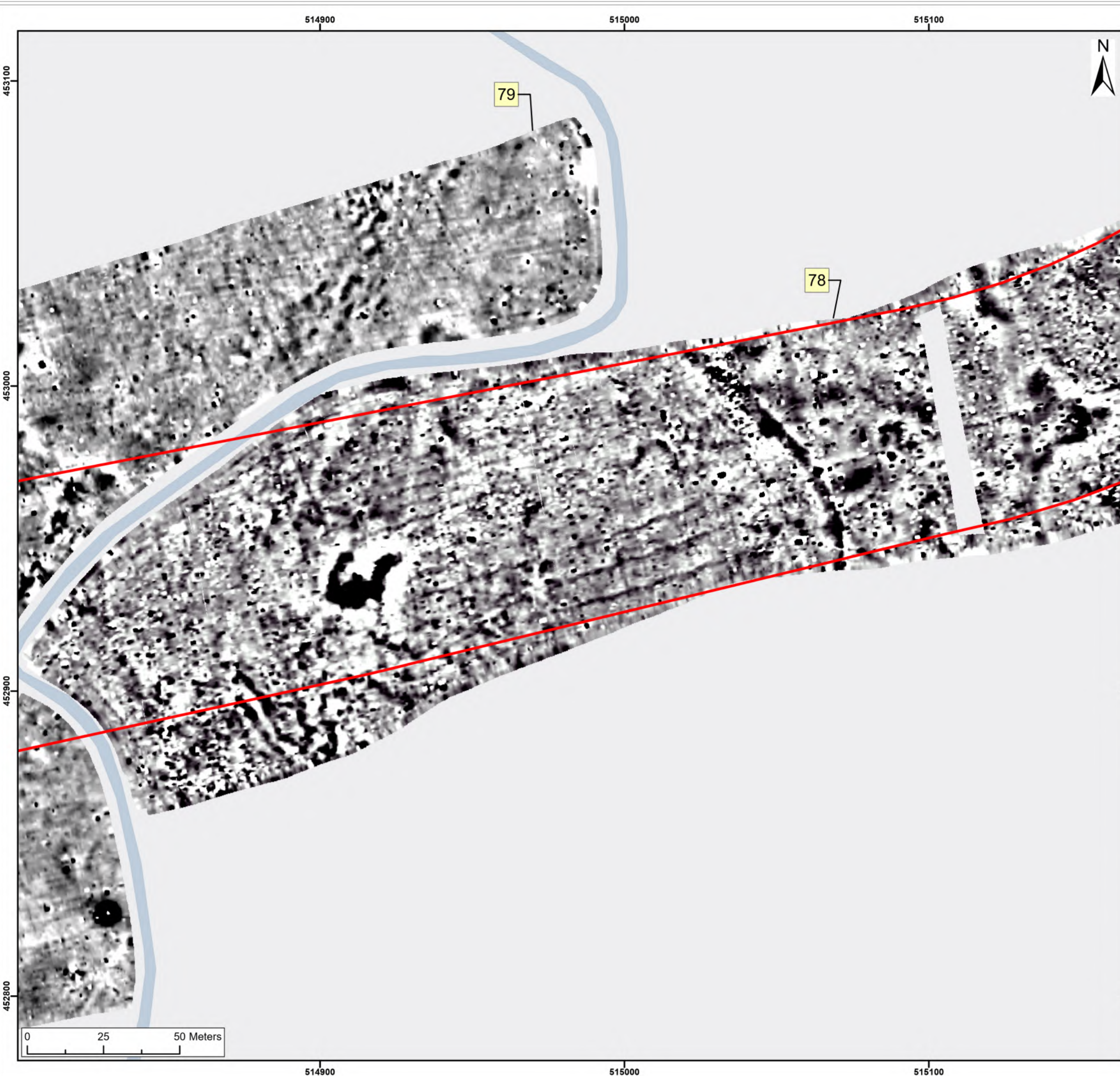
Title:  
Archive Greyscale Images:  
74, 78

Figure:22-7-282 Drawing No: PB2340-RHD-ZZ-ZZ-DR-Z-0282

Co-ordinate system: British National Grid	Page Size: A3	Scale: 1:1,250
--	------------------	-------------------

Project: Dogger Bank South Offshore Wind Farms	Report: Archaeological Geophysical Survey Report
--	--





Legend:

Onshore Development Area

2nT


-1nT

SX	P07	18/07/2024	Draft		SO	AG	JL
SUI	REV	DATE	DESCRIPTION		DRW	CHK	APR

Title:

Archive Greyscale Images:  
78, 79

Figure:22-7-283	Drawing No: PB2340-RHD-ZZ-ZZ-DR-Z-0283	
Co-ordinate system: British National Grid	Page Size: A3	Scale: 1:1,250
Project: Dogger Bank South Offshore Wind Farms	Report: Archaeological Geophysical Survey Report	



514900 515000 515100

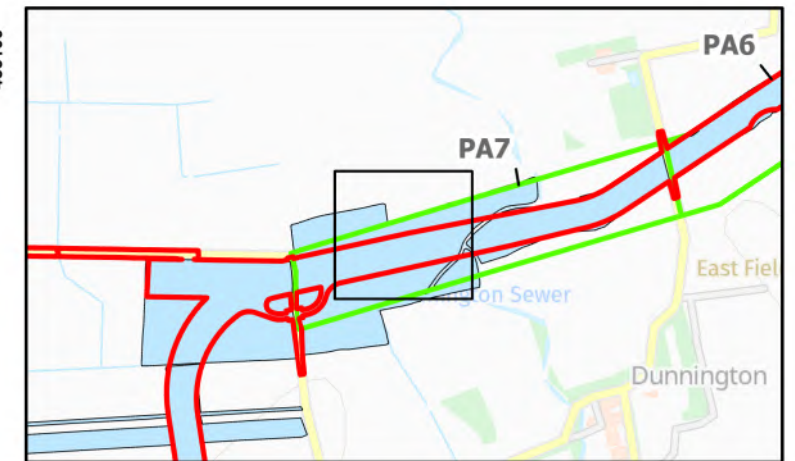
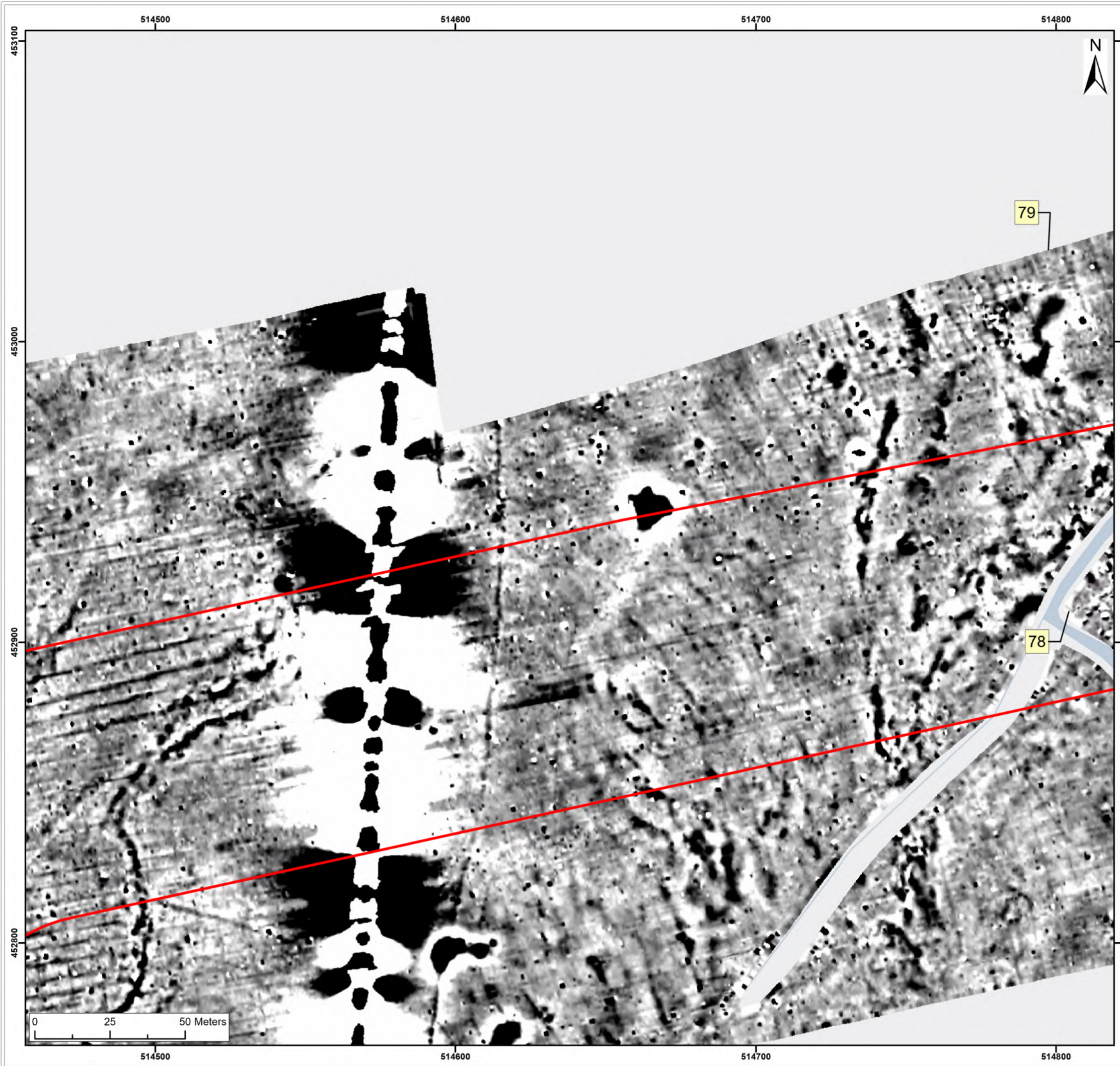
453100

453000

452900

452800

514900 515000 515100



Legend:

Onshore Development Area

2nT  
-1nT

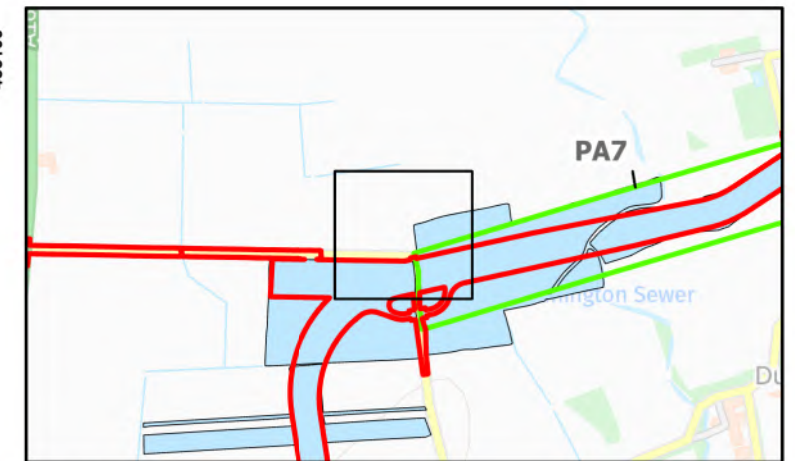
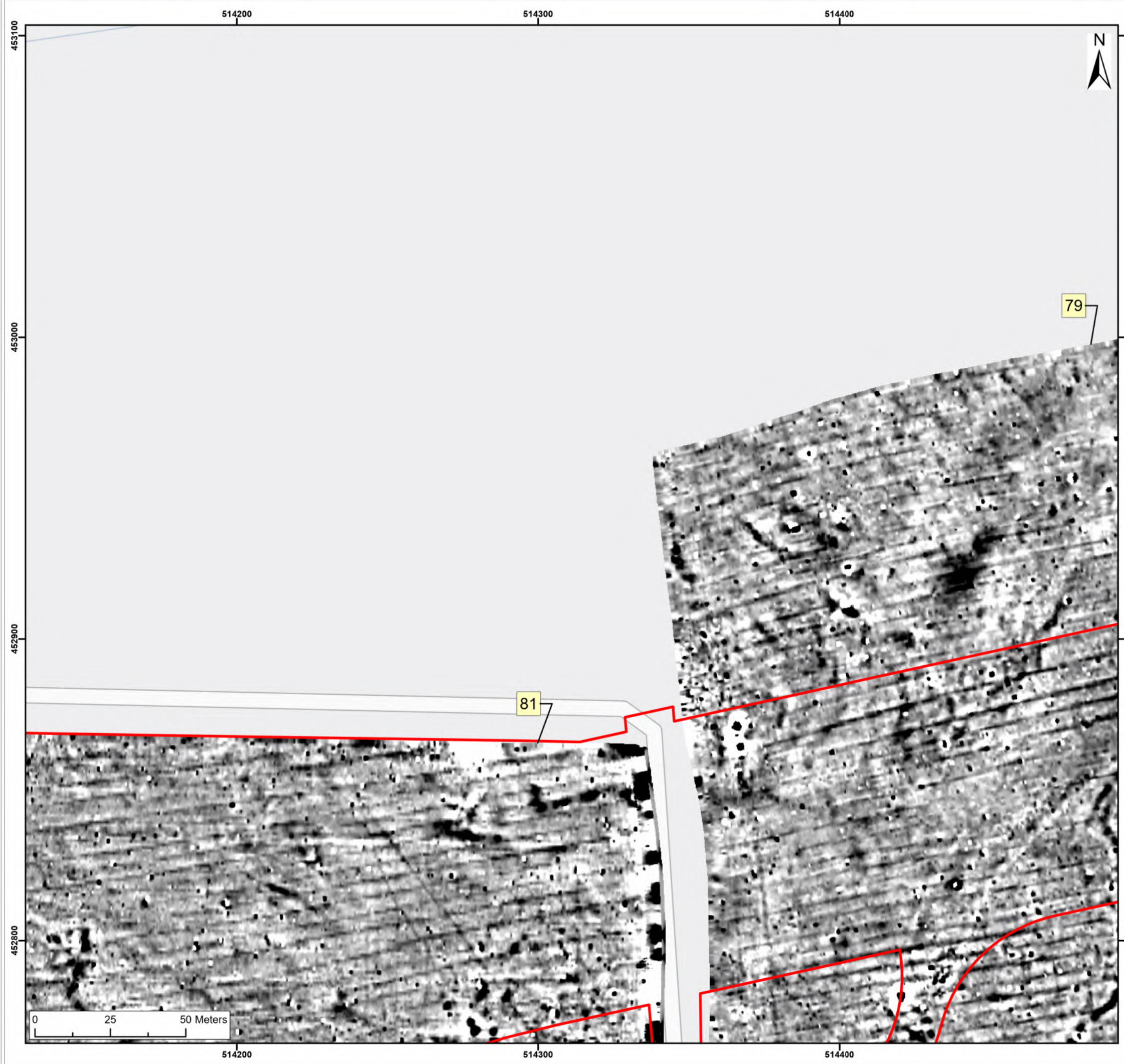
SX	P07	18/07/2024	Draft	SO	AG	JL
SUI	REV	DATE	DESCRIPTION	DRW	CHK	APR

Title:  
Archive Greyscale Images:  
79

Figure:22-7-284 Drawing No: PB2340-RHD-ZZ-ZZ-DR-Z-0284

Co-ordinate system: British National Grid	Page Size: A3	Scale: 1:1,250
Project: Dogger Bank South Offshore Wind Farms	Report: Archaeological Geophysical Survey Report	





Legend:

Onshore Development Area

2nT

-1nT

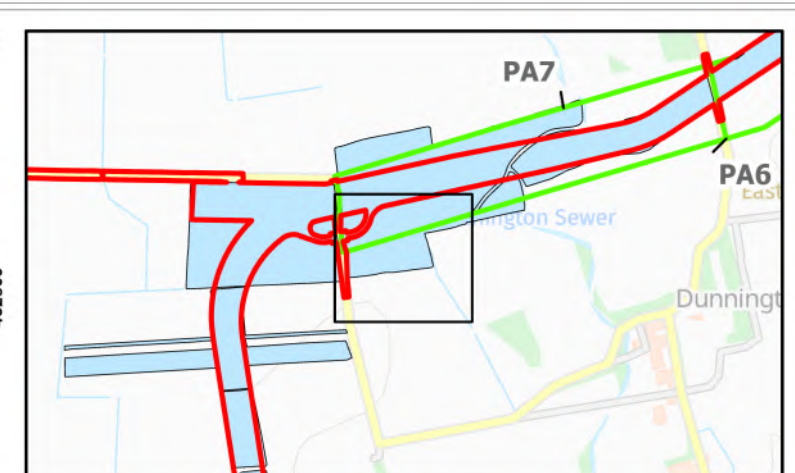
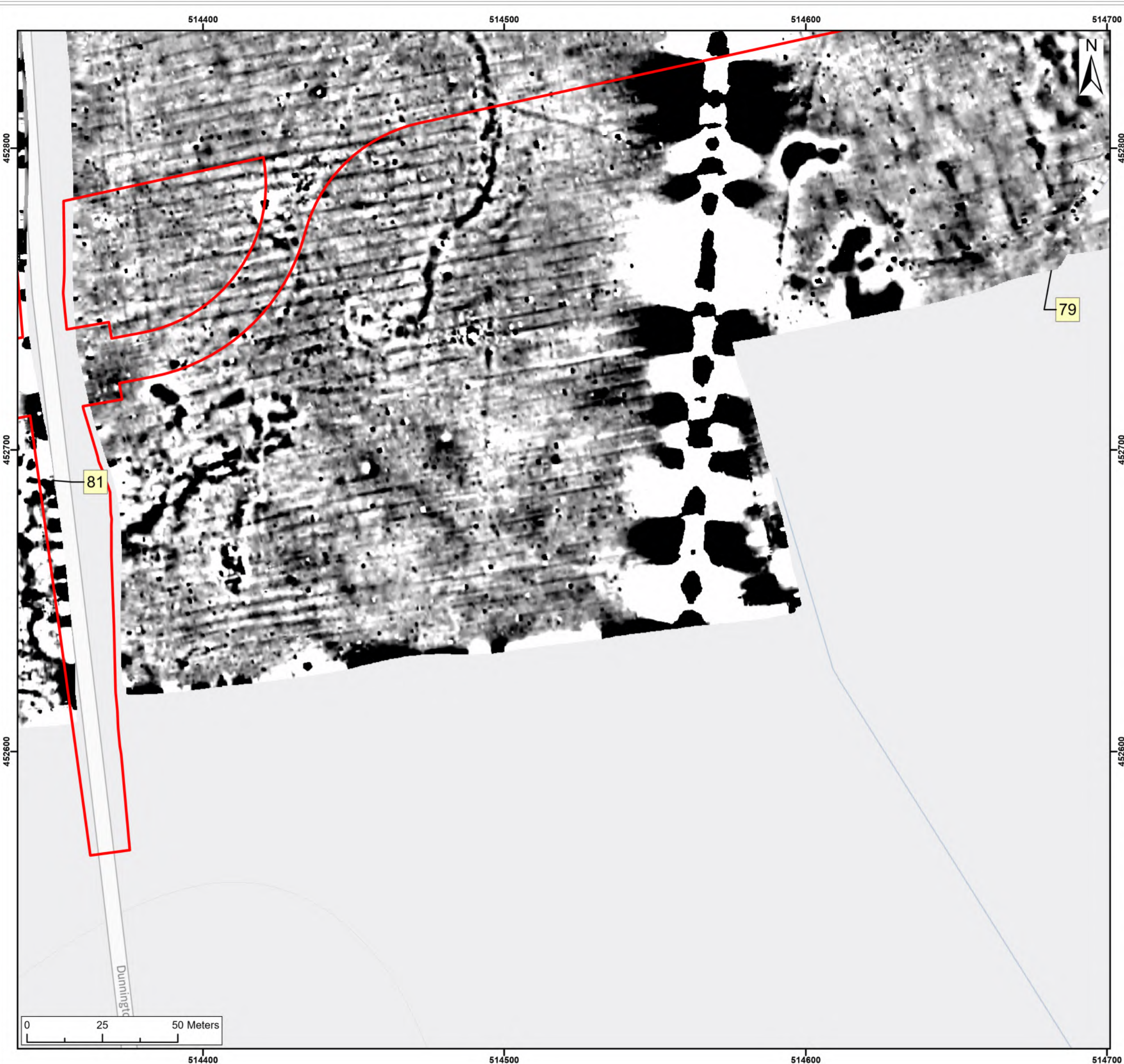
SX	P07	18/07/2024	Draft		SO	AG	JL
SUI	REV	DATE	DESCRIPTION		DRW	CHK	APR

Title:  
Archive Greyscale Images:  
79, 81

Figure:22-7-285	Drawing No: PB2340-RHD-ZZ-ZZ-DR-Z-0285	
Co-ordinate system: British National Grid	Page Size: A3	Scale: 1:1,250
Project: Dogger Bank South Offshore Wind Farms	Report: Archaeological Geophysical Survey Report	







Legend:

Onshore Development Area

2nT

-1nT

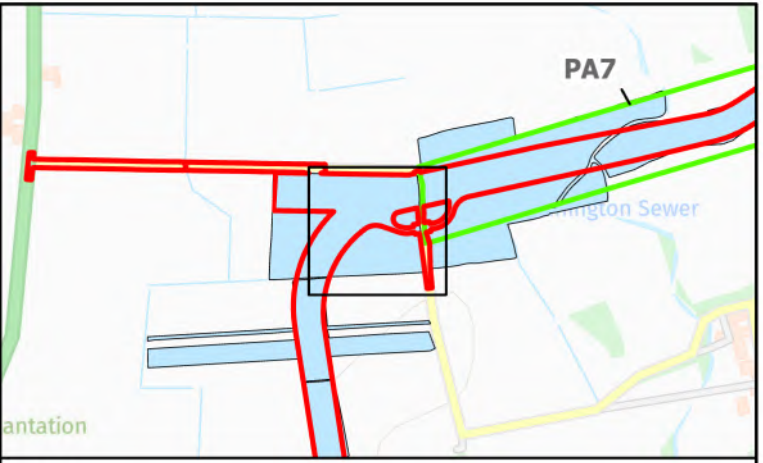
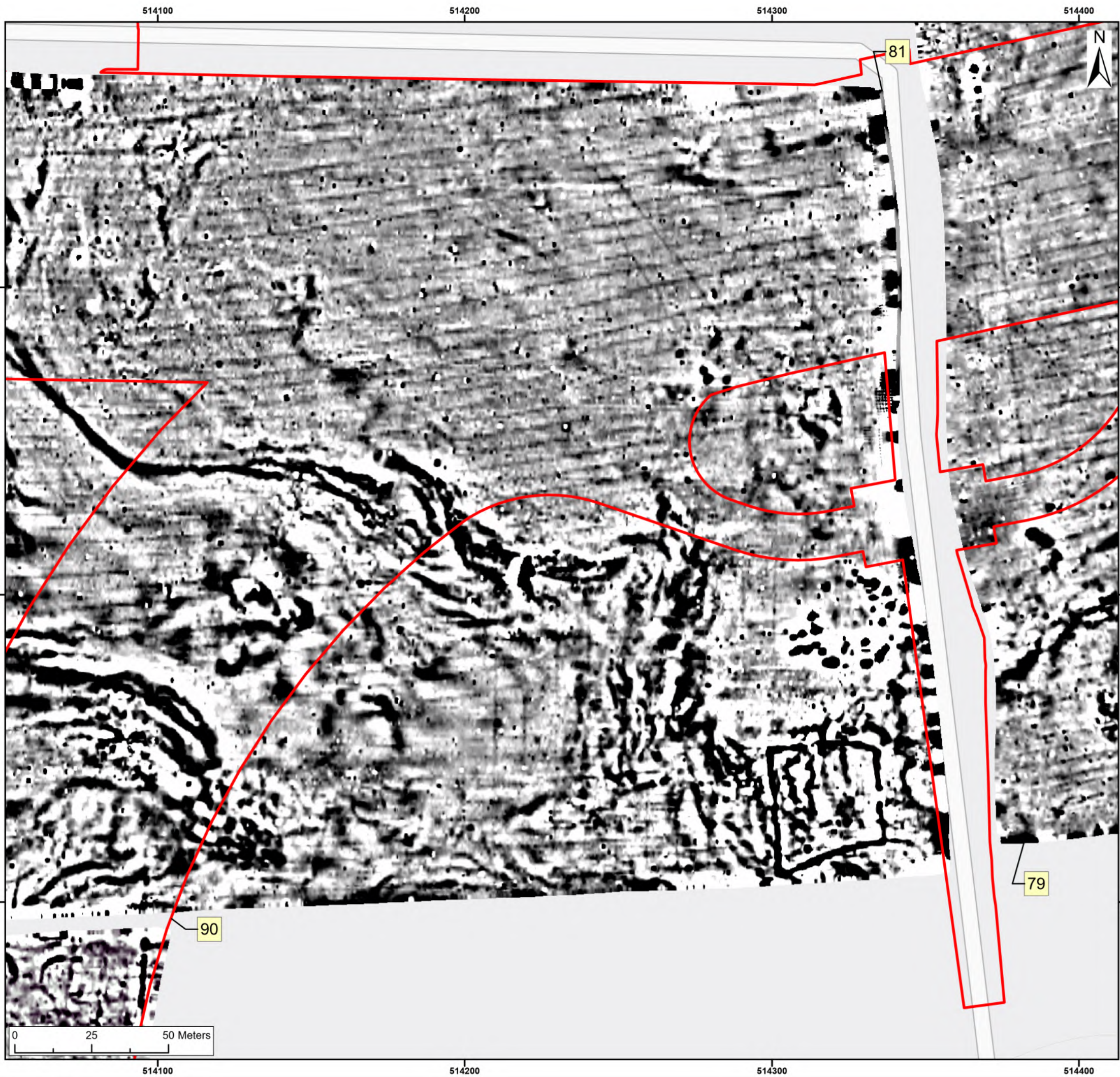
SX	P07	18/07/2024	Draft		SO	AG	JL
SUI	REV	DATE	DESCRIPTION		DRW	CHK	APR

Title:  
 Archive Greyscale Images:  
 79, 81

Figure:22-7-286 Drawing No: PB2340-RHD-ZZ-ZZ-DR-Z-0286

Co-ordinate system: British National Grid	Page Size: A3	Scale: 1:1,250
Project: Dogger Bank South Offshore Wind Farms	Report: Archaeological Geophysical Survey Report	





Legend:

Onshore Development Area

2nT

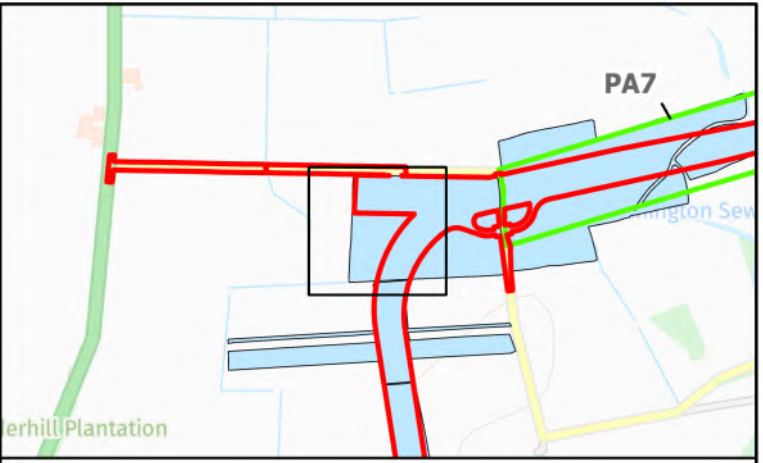
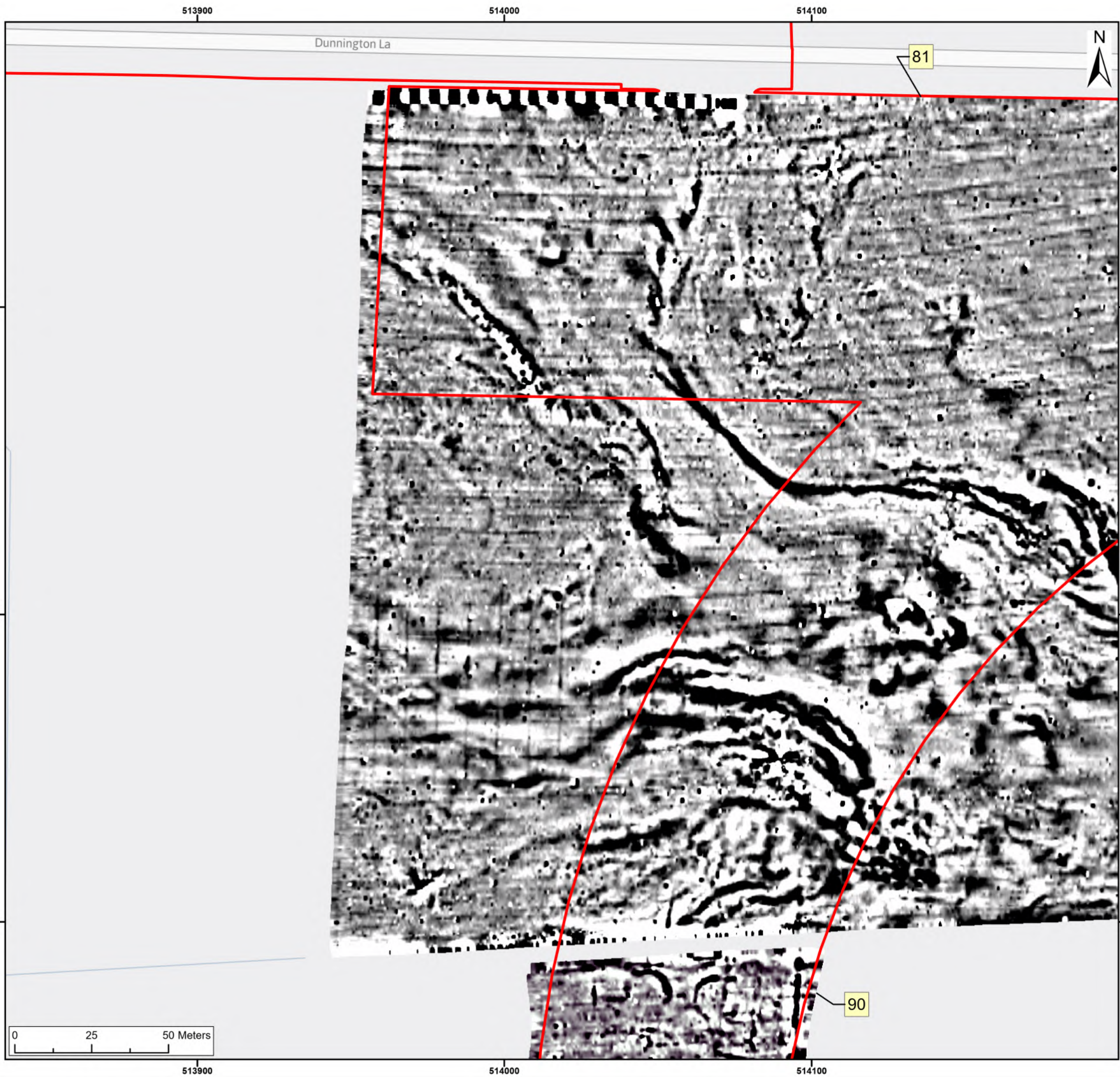
-1nT

SX	P07	18/07/2024	Draft	SO	AG	JL
SUI	REV	DATE	DESCRIPTION	DRW	CHK	APR

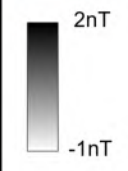
Title: Archive Greyscale Images: 79, 81

Figure:22-7-287	Drawing No: PB2340-RHD-ZZ-ZZ-DR-Z-0287	
Co-ordinate system: British National Grid	Page Size: A3	Scale: 1:1,250
Project: Dogger Bank South Offshore Wind Farms	Report: Archaeological Geophysical Survey Report	





Legend:  
 Onshore Development Area



SX	P07	18/07/2024	Draft	SO	AG	JL
SUI	REV	DATE	DESCRIPTION	DRW	CHK	APR

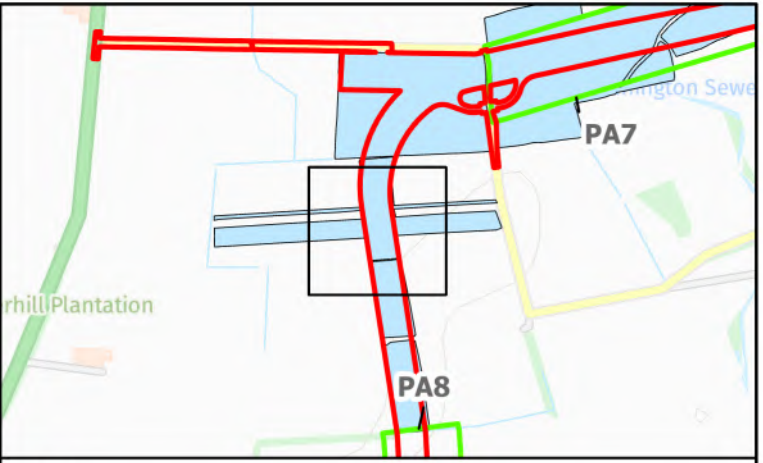

Title:  
 Archive Greyscale Images:  
 81, 90

Figure:22-7-288 Drawing No: PB2340-RHD-ZZ-ZZ-DR-Z-0288

Co-ordinate system: British National Grid	Page Size: A3	Scale: 1:1,250
--	------------------	-------------------

Project: Dogger Bank South Offshore Wind Farms	Report: Archaeological Geophysical Survey Report
--	--





Legend:

Onshore Development Area

2nT

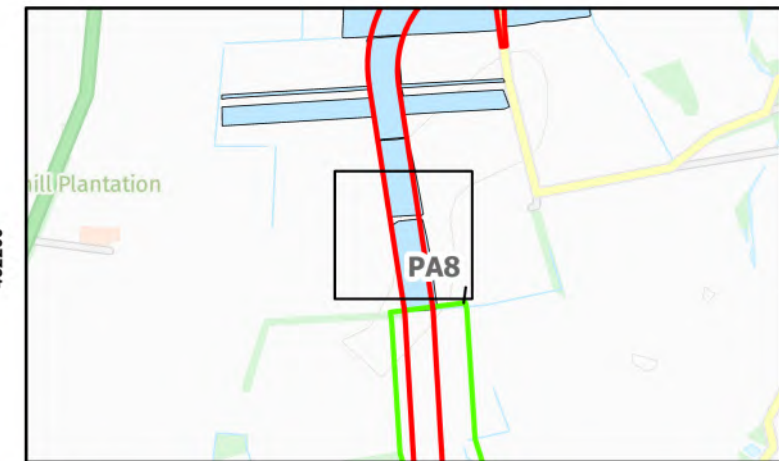

-1nT

SX	P07	18/07/2024	Draft		SO	AG	JL
SUI	REV	DATE	DESCRIPTION		DRW	CHK	APR

Title:  
Archive Greyscale Images:  
90, 1163

Figure:22-7-289	Drawing No: PB2340-RHD-ZZ-ZZ-DR-Z-0289	
Co-ordinate system: British National Grid	Page Size: A3	Scale: 1:1,250
Project: Dogger Bank South Offshore Wind Farms	Report: Archaeological Geophysical Survey Report	





Legend:

Onshore Development Area

2nT

-1nT

SX	P07	18/07/2024	Draft		SO	AG	JL
SUI	REV	DATE	DESCRIPTION		DRW	CHK	APR

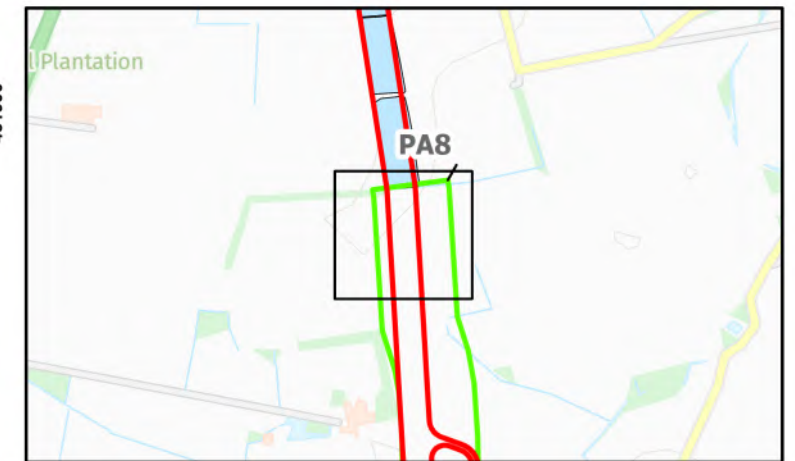
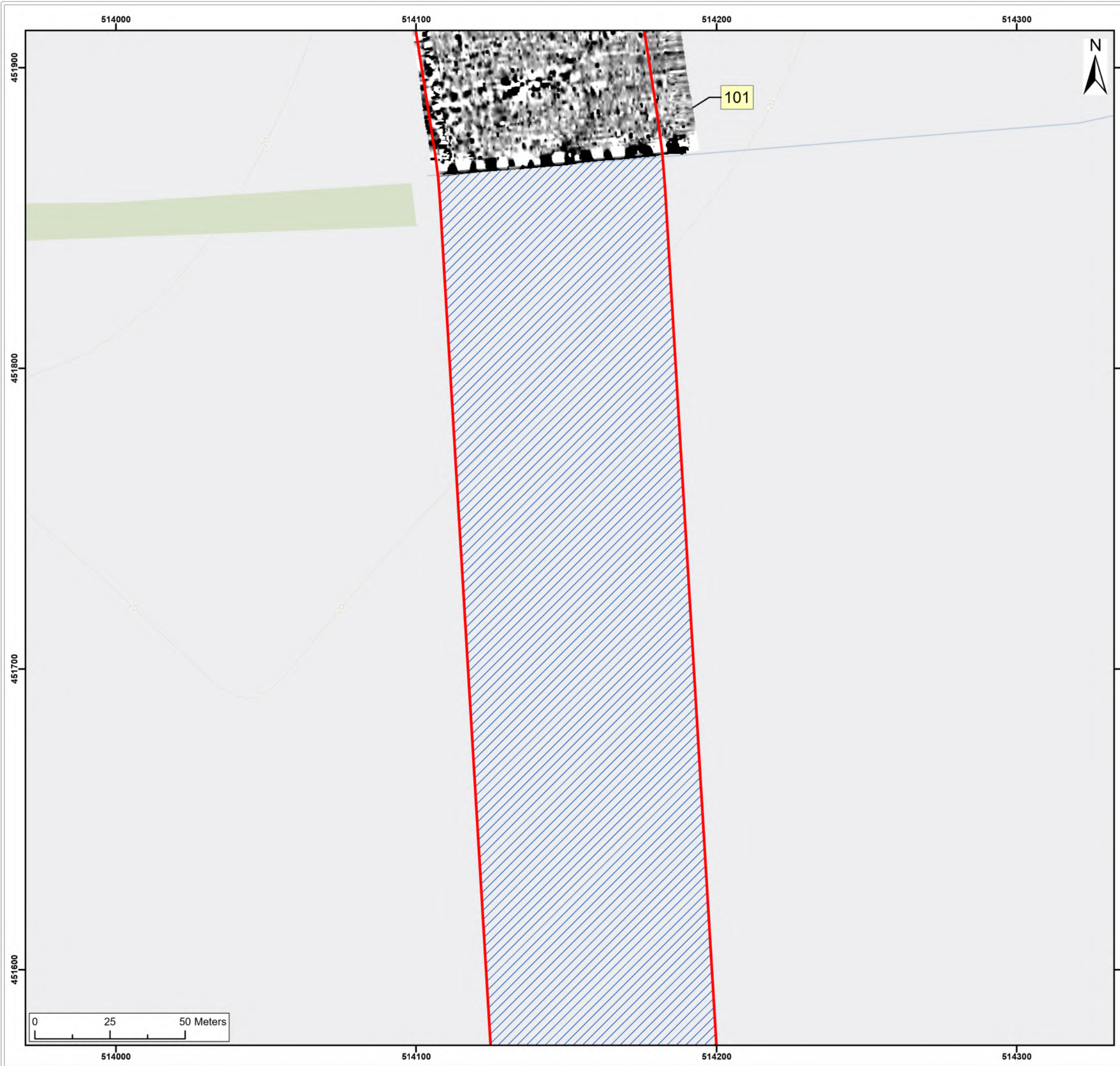
Title:  
Archive Greyscale Images:  
1163, 101

Figure:22-7-290 Drawing No: PB2340-RHD-ZZ-ZZ-DR-Z-0290

Co-ordinate system: British National Grid	Page Size: A3	Scale: 1:1,250
--	------------------	-------------------

Project: Dogger Bank South Offshore Wind Farms	Report: Archaeological Geophysical Survey Report
--	--





Legend:

- Onshore Development Area
- Outstanding

2nT

-1nT

SX	P07	18/07/2024	Draft		SO	AG	JL
SUI	REV	DATE	DESCRIPTION		DRW	CHK	APR

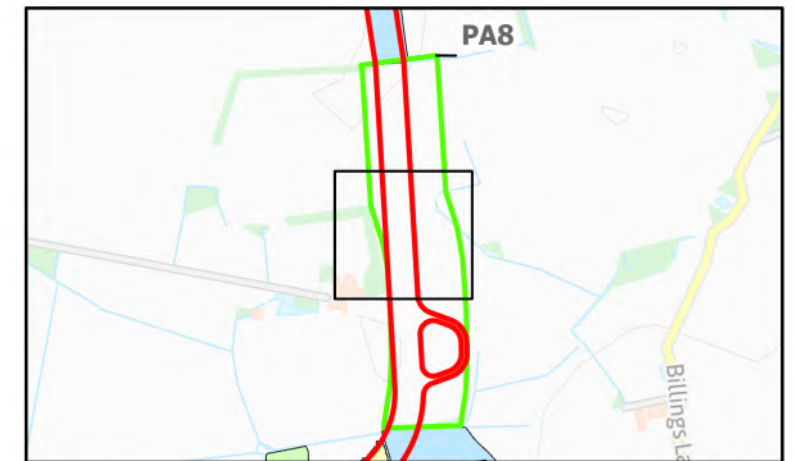
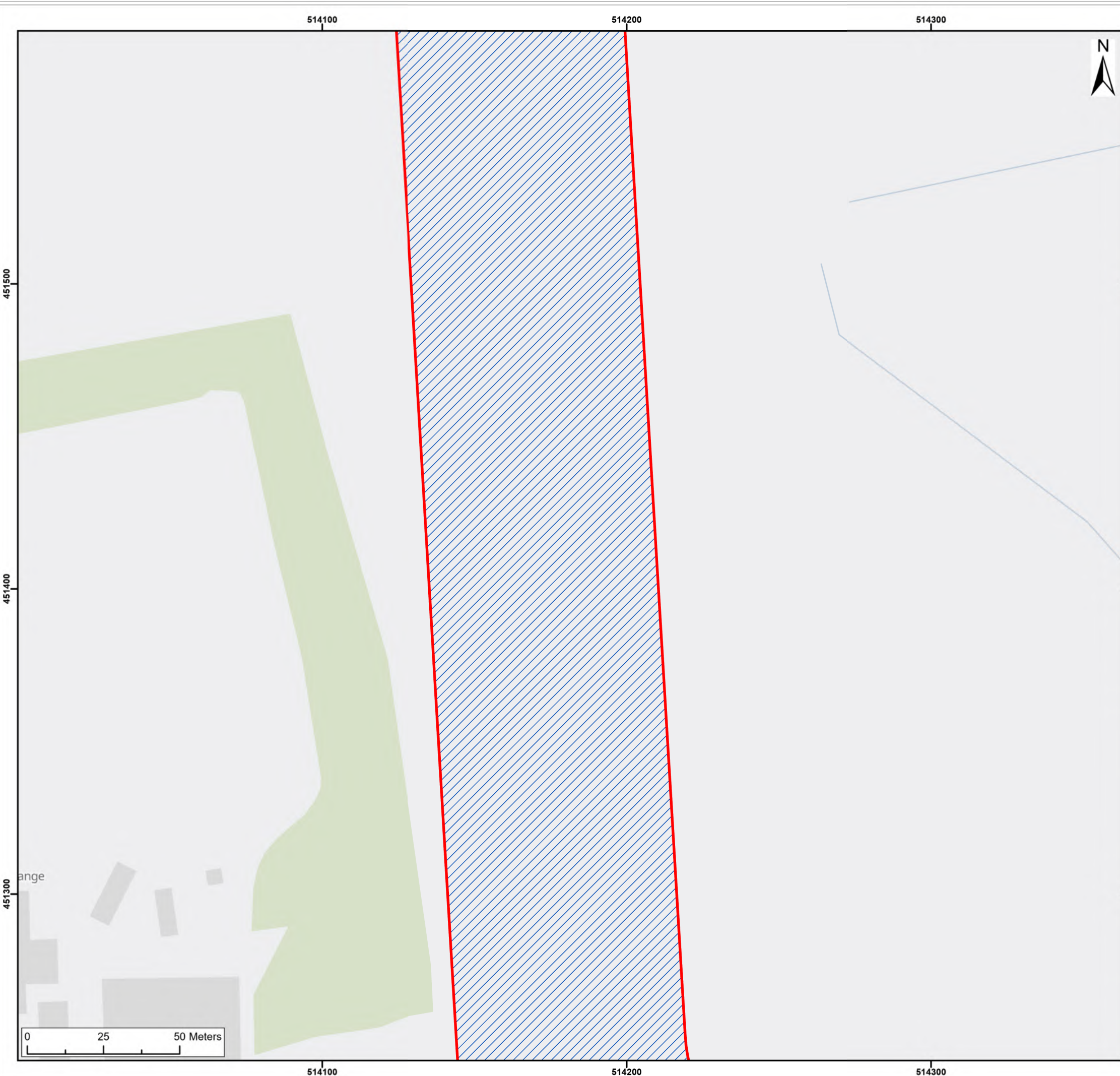
Title:  
 Archive Greyscale Images:  
 101, Outstanding

Figure:22-7-291 Drawing No: PB2340-RHD-ZZ-ZZ-DR-Z-0291

Co-ordinate system: British National Grid	Page Size: A3	Scale: 1:1,250
--	------------------	-------------------

Project: Dogger Bank South Offshore Wind Farms	Report: Archaeological Geophysical Survey Report
--	--





Legend:

- Onshore Development Area
- Outstanding

2nT

-1nT

SX	P07	18/07/2024	Draft		SO	AG	JL
SUI	REV	DATE	DESCRIPTION		DRW	CHK	APR

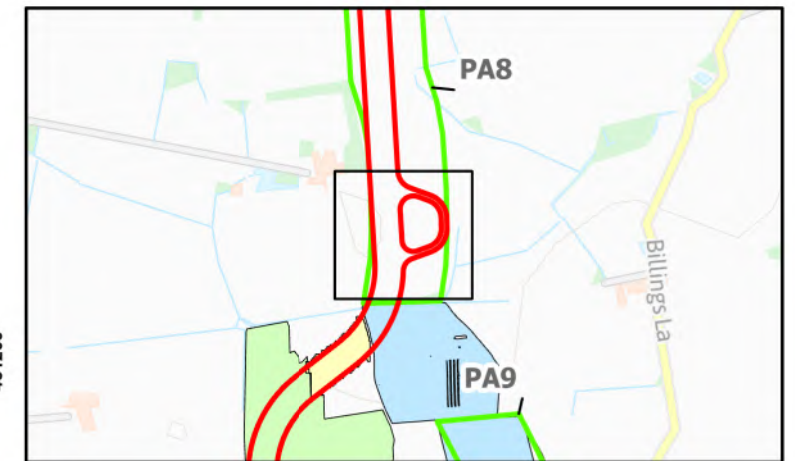
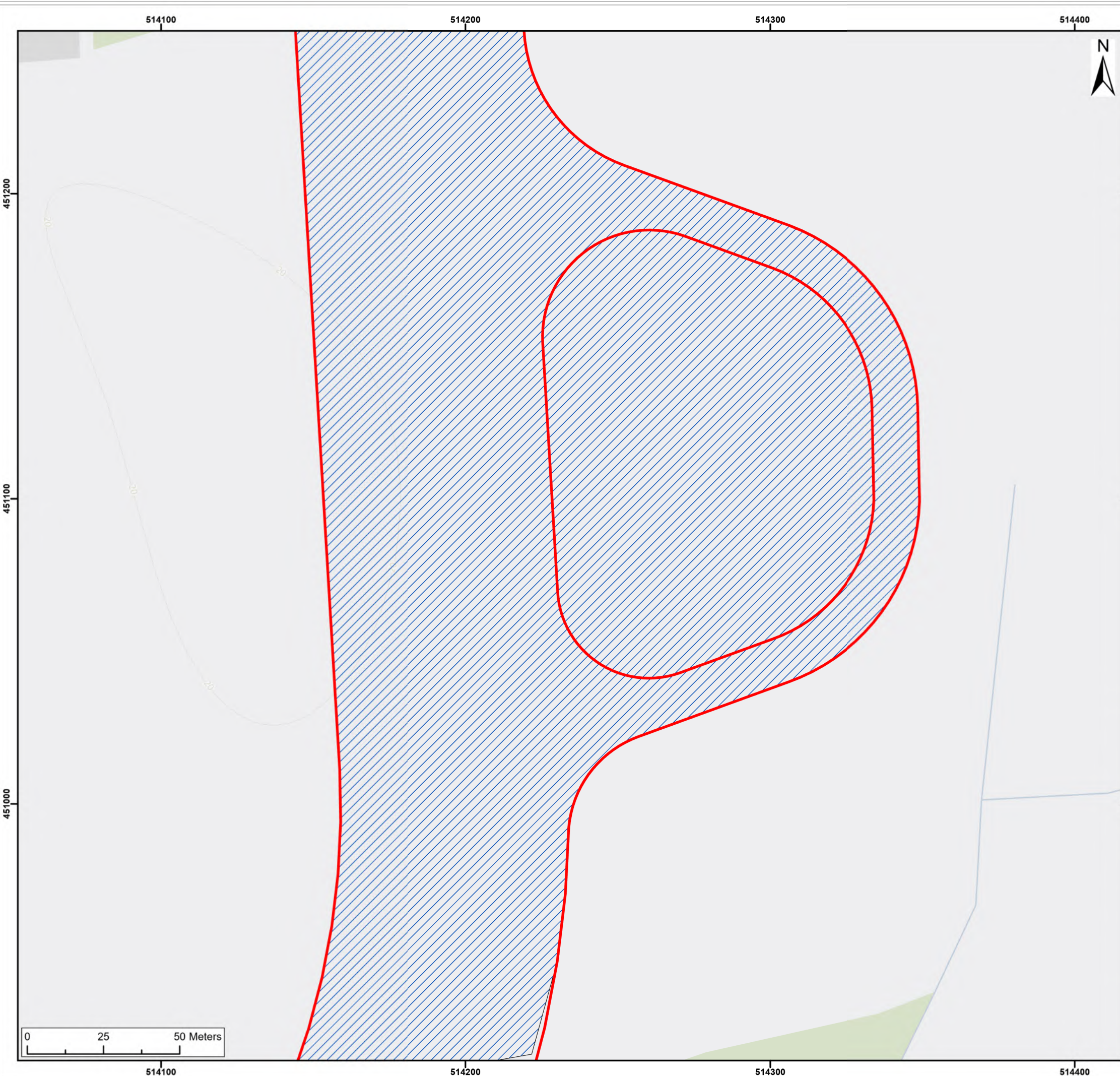
Title:  
 Archive Greyscale Images:  
 Outstanding

Figure:22-7-292 Drawing No: PB2340-RHD-ZZ-ZZ-DR-Z-0292

Co-ordinate system: British National Grid	Page Size: A3	Scale: 1:1,250
--	------------------	-------------------

Project: Dogger Bank South Offshore Wind Farms	Report: Archaeological Geophysical Survey Report
--	--





Legend:

- Onshore Development Area
- Outstanding

2nT

-1nT

SX	P07	18/07/2024	Draft		SO	AG	JL
SUI	REV	DATE	DESCRIPTION		DRW	CHK	APR

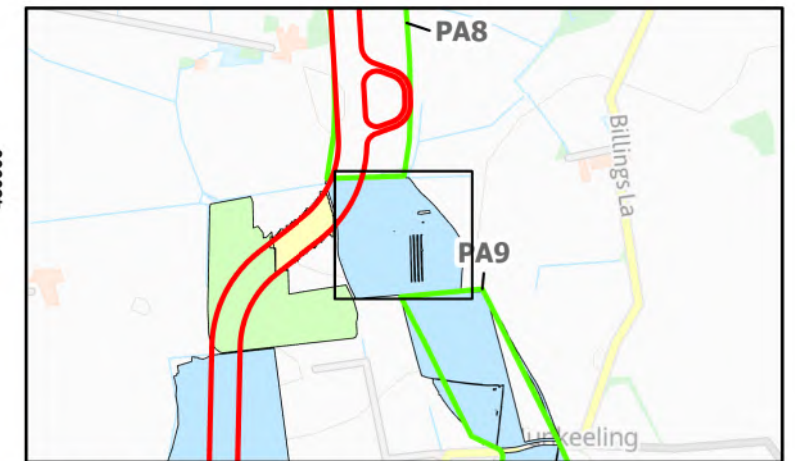
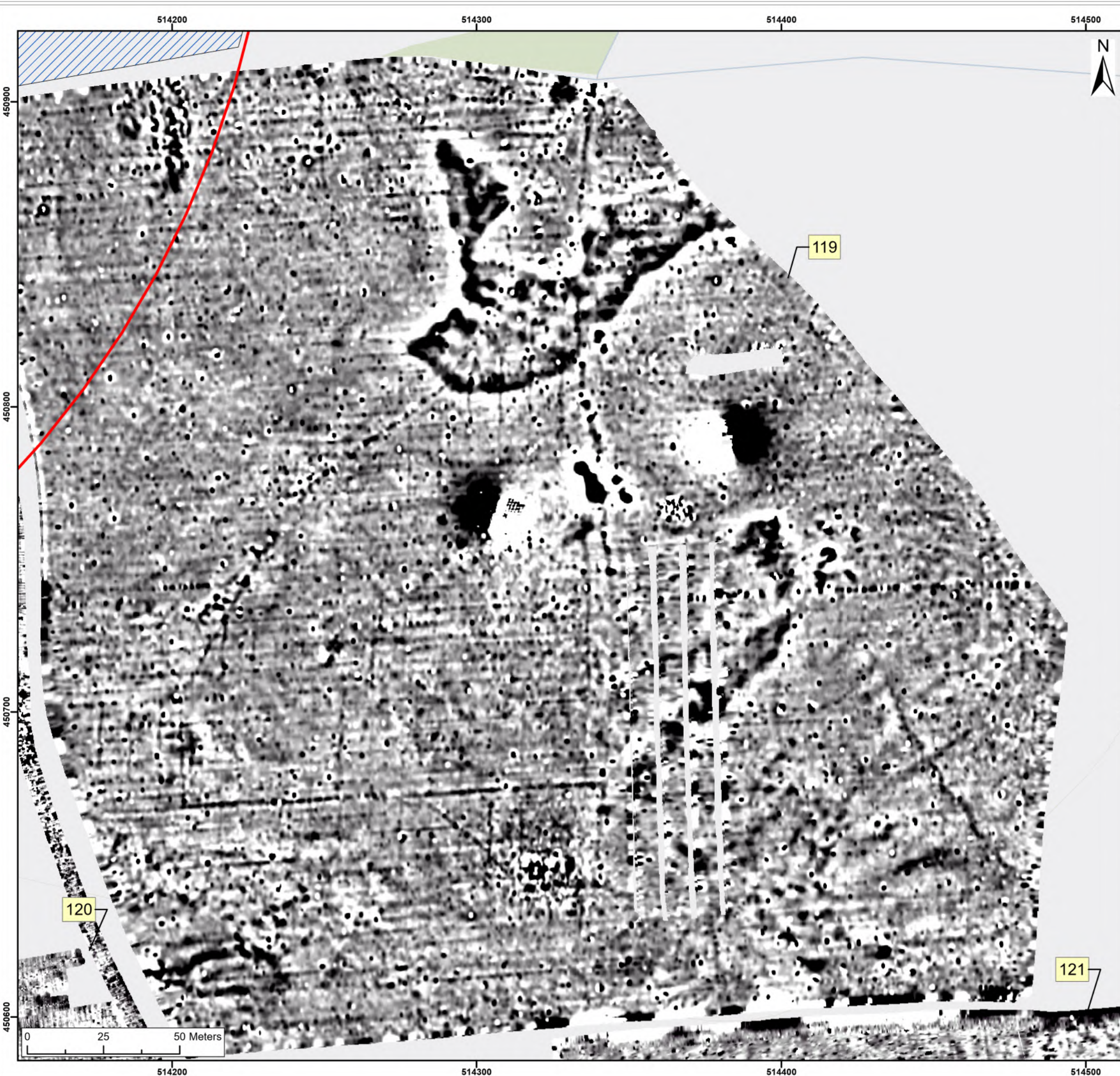
Title:  
 Archive Greyscale Images:  
 Outstanding

Figure:22-7-293 Drawing No: PB2340-RHD-ZZ-ZZ-DR-Z-0293

Co-ordinate system: British National Grid	Page Size: A3	Scale: 1:1,250
Project: Dogger Bank South Offshore Wind Farms	Report: Archaeological Geophysical Survey Report	







Legend:

- Onshore Development Area
- Outstanding

2nT  
-1nT

SX	P07	18/07/2024	Draft		SO	AG	JL
SUI	REV	DATE	DESCRIPTION		DRW	CHK	APR

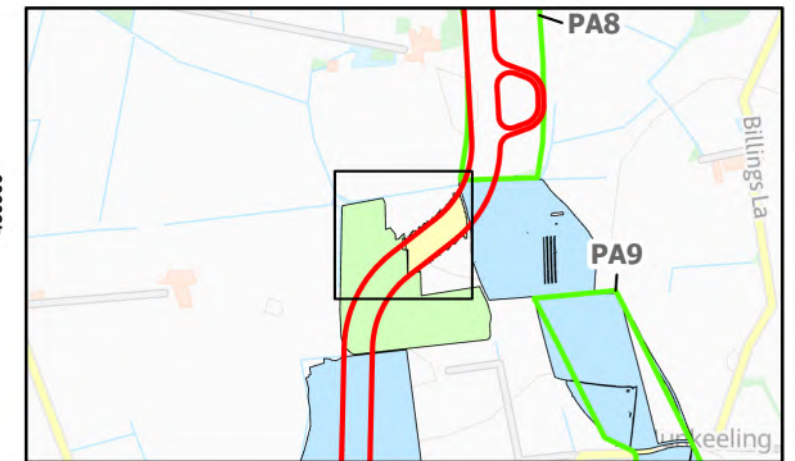

Title:  
Archive Greyscale Images:  
119

Figure:22-7-294 Drawing No: PB2340-RHD-ZZ-ZZ-DR-Z-0294

Co-ordinate system: British National Grid	Page Size: A3	Scale: 1:1,250
--	------------------	-------------------

Project: Dogger Bank South Offshore Wind Farms	Report: Archaeological Geophysical Survey Report
--	--





Legend:

- Onshore Development Area
- Outstanding

2nT

-1nT

SX	P07	18/07/2024	Draft		SO	AG	JL
SUI	REV	DATE	DESCRIPTION		DRW	CHK	APR

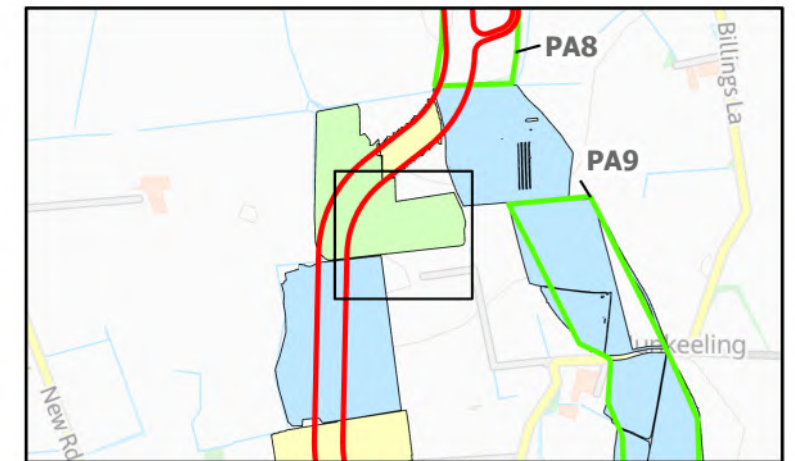
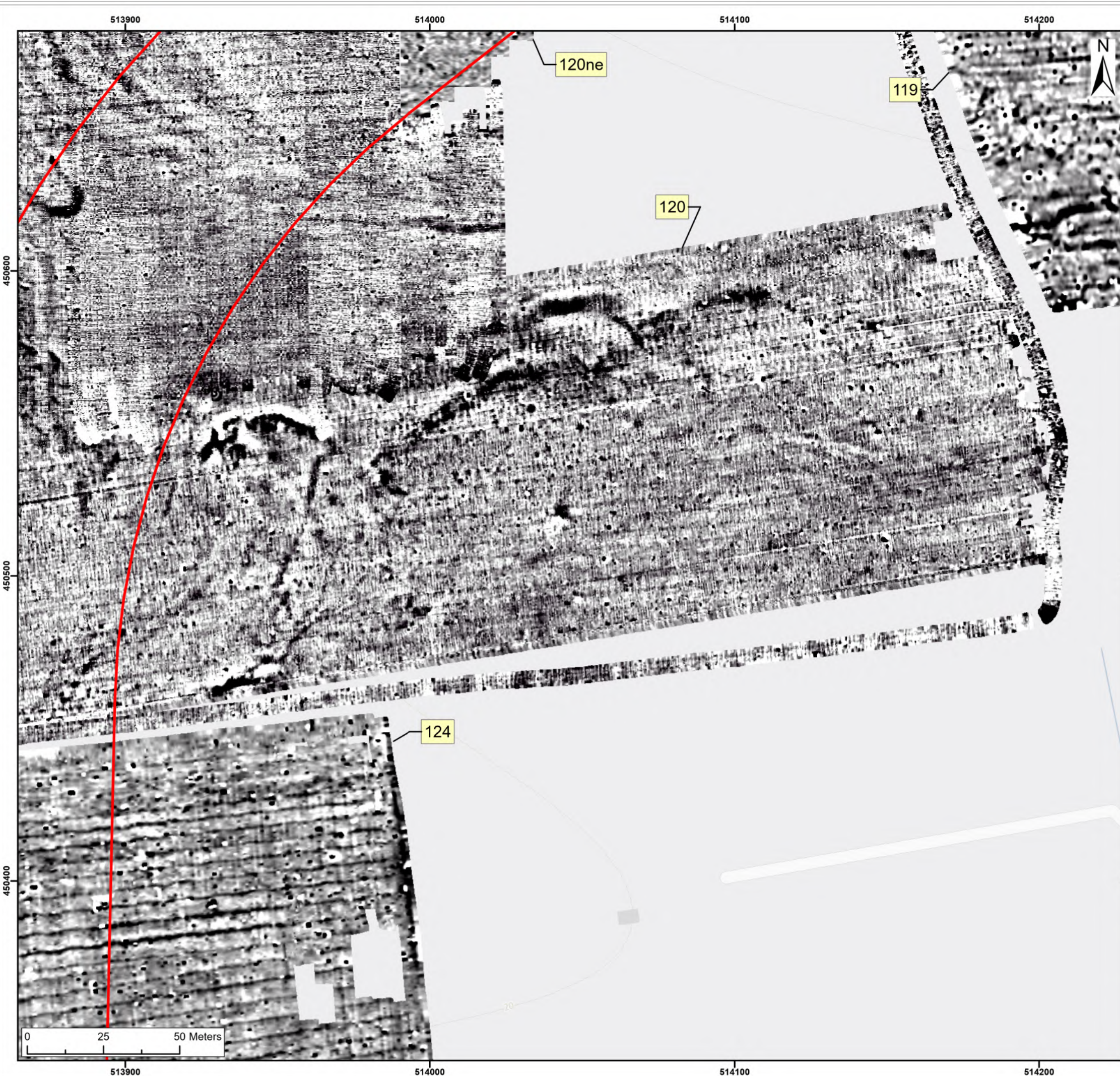
Title:  
 Archive Greyscale Images:  
 120

Figure:22-7-295 Drawing No: PB2340-RHD-ZZ-ZZ-DR-Z-0295

Co-ordinate system: British National Grid	Page Size: A3	Scale: 1:1,250
--	------------------	-------------------

Project: Dogger Bank South Offshore Wind Farms	Report: Archaeological Geophysical Survey Report
--	--





Legend:

Onshore Development Area

2nT

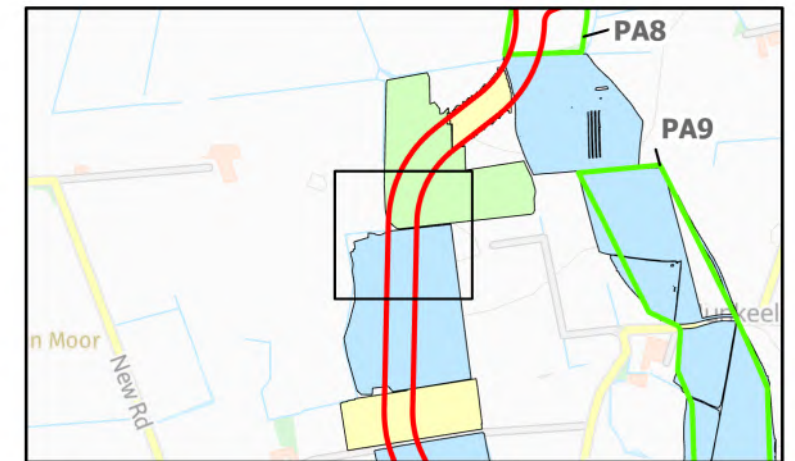
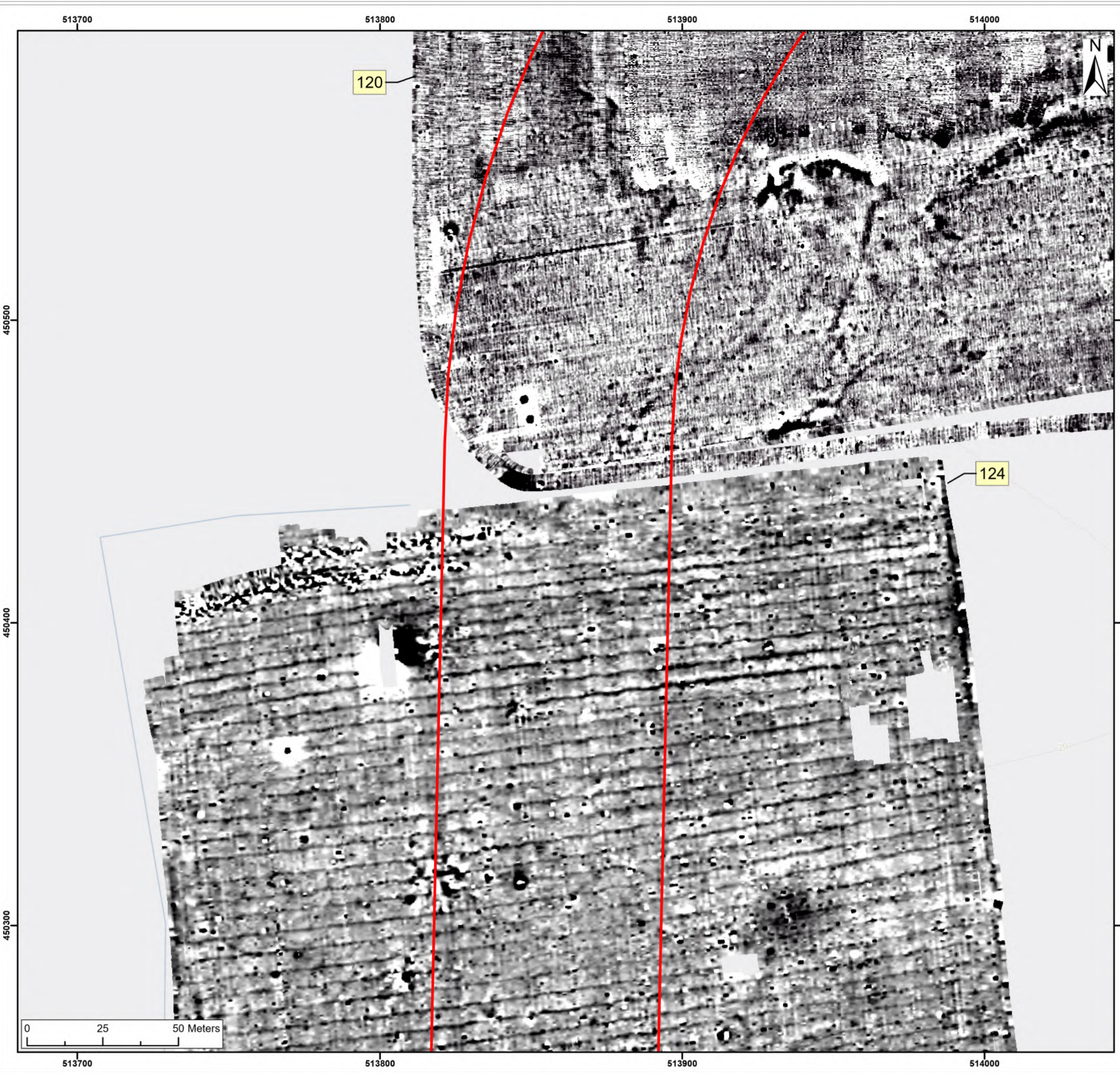
-1nT

SX	P07	18/07/2024	Draft	SO	AG	JL
SUI	REV	DATE	DESCRIPTION	DRW	CHK	APR

Title:  
 Archive Greyscale Images:  
 120, 124

Figure:22-7-296	Drawing No: PB2340-RHD-ZZ-ZZ-DR-Z-0296	
Co-ordinate system: British National Grid	Page Size: A3	Scale: 1:1,250
Project: Dogger Bank South Offshore Wind Farms	Report: Archaeological Geophysical Survey Report	





Legend:

Onshore Development Area

2nT

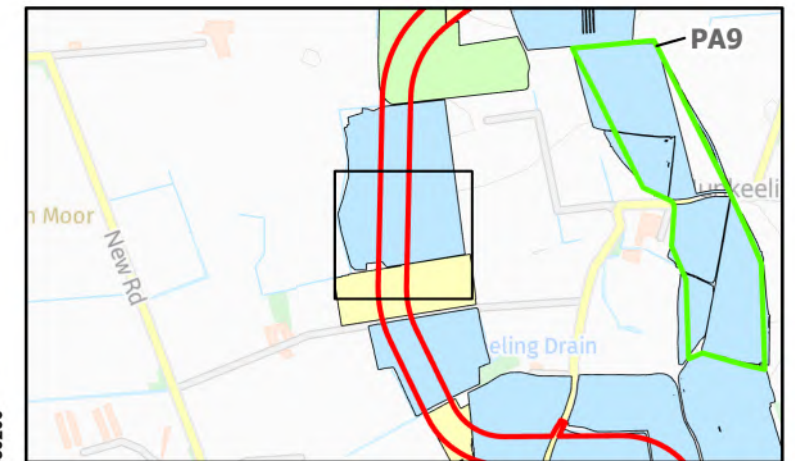

-1nT

SX	P07	18/07/2024	Draft	SO	AG	JL
SUI	REV	DATE	DESCRIPTION	DRW	CHK	APR

Title:  
 Archive Greyscale Images:  
 120, 124

Figure:22-7-297	Drawing No: PB2340-RHD-ZZ-ZZ-DR-Z-0297	
Co-ordinate system: British National Grid	Page Size: A3	Scale: 1:1,250
Project: Dogger Bank South Offshore Wind Farms	Report: Archaeological Geophysical Survey Report	





Legend:

Onshore Development Area

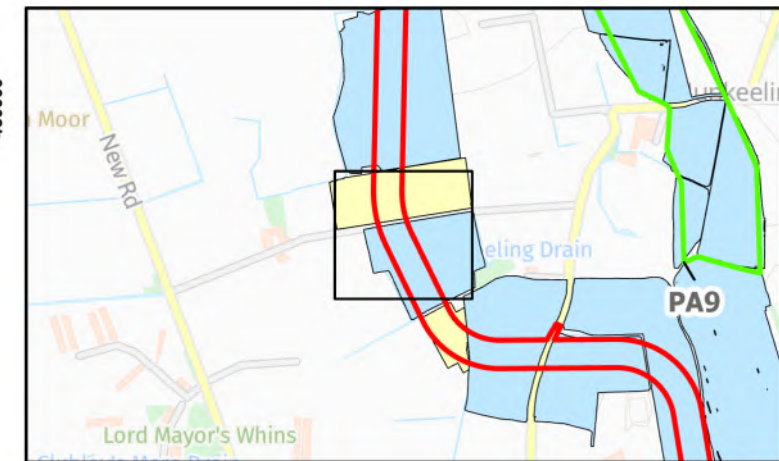
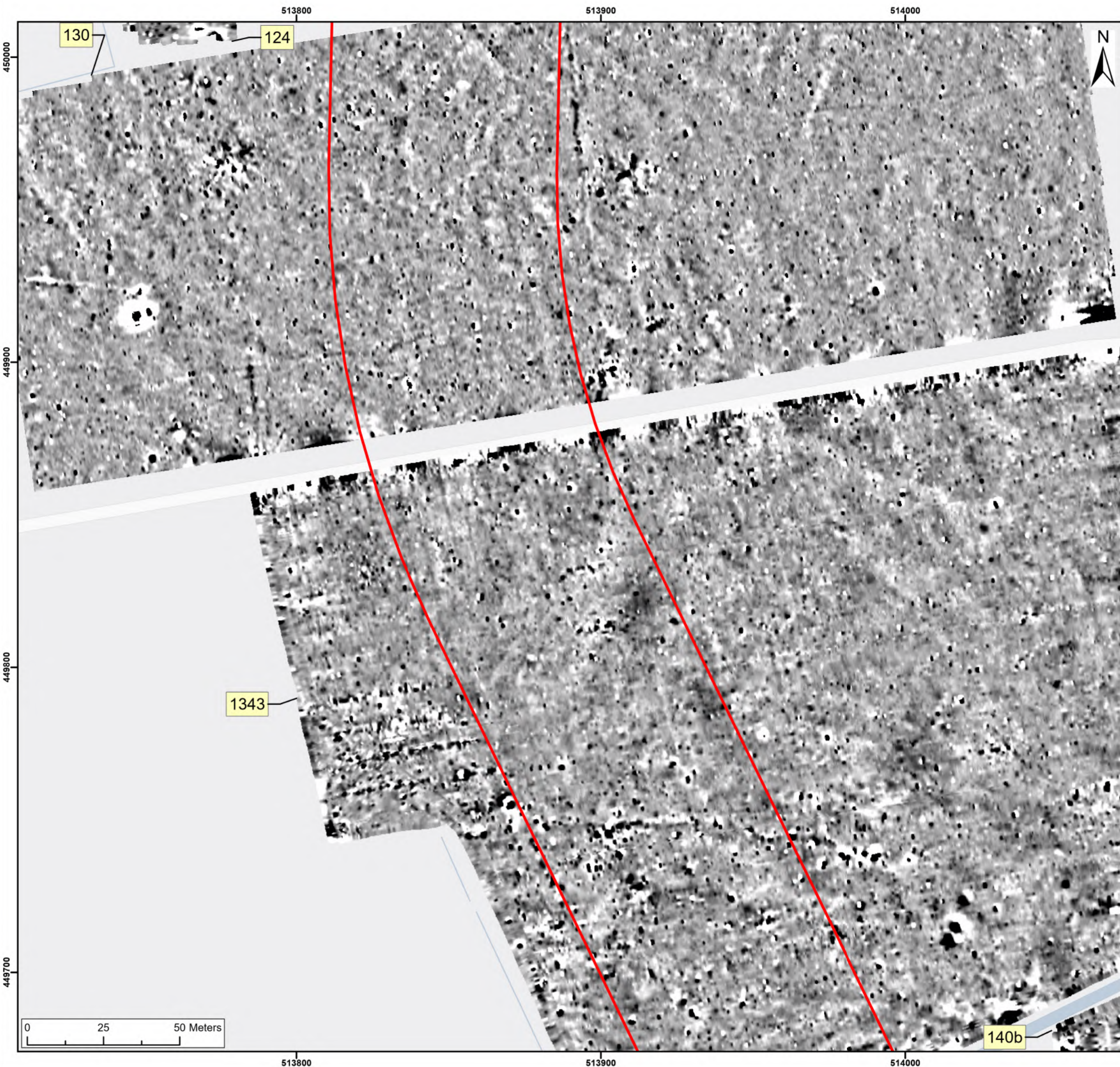
2nT  
 -1nT

SX	P07	18/07/2024	Draft		SO	AG	JL
SUI	REV	DATE	DESCRIPTION		DRW	CHK	APR

Title:  
 Archive Greyscale Images:  
 124, 130

Figure:22-7-298	Drawing No: PB2340-RHD-ZZ-ZZ-DR-Z-0298	
Co-ordinate system: British National Grid	Page Size: A3	Scale: 1:1,250
Project: Dogger Bank South Offshore Wind Farms	Report: Archaeological Geophysical Survey Report	





Legend:

Onshore Development Area

2nT

-1nT

SX	P07	18/07/2024	Draft	SO	AG	JL
SUI	REV	DATE	DESCRIPTION	DRW	CHK	APR

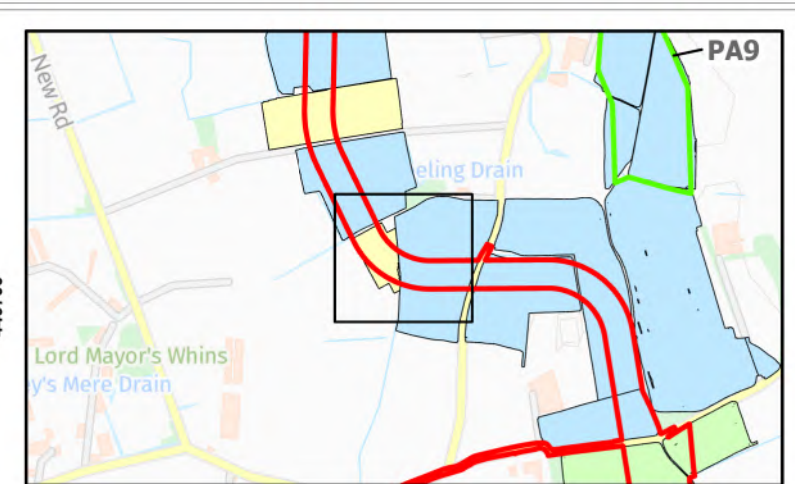
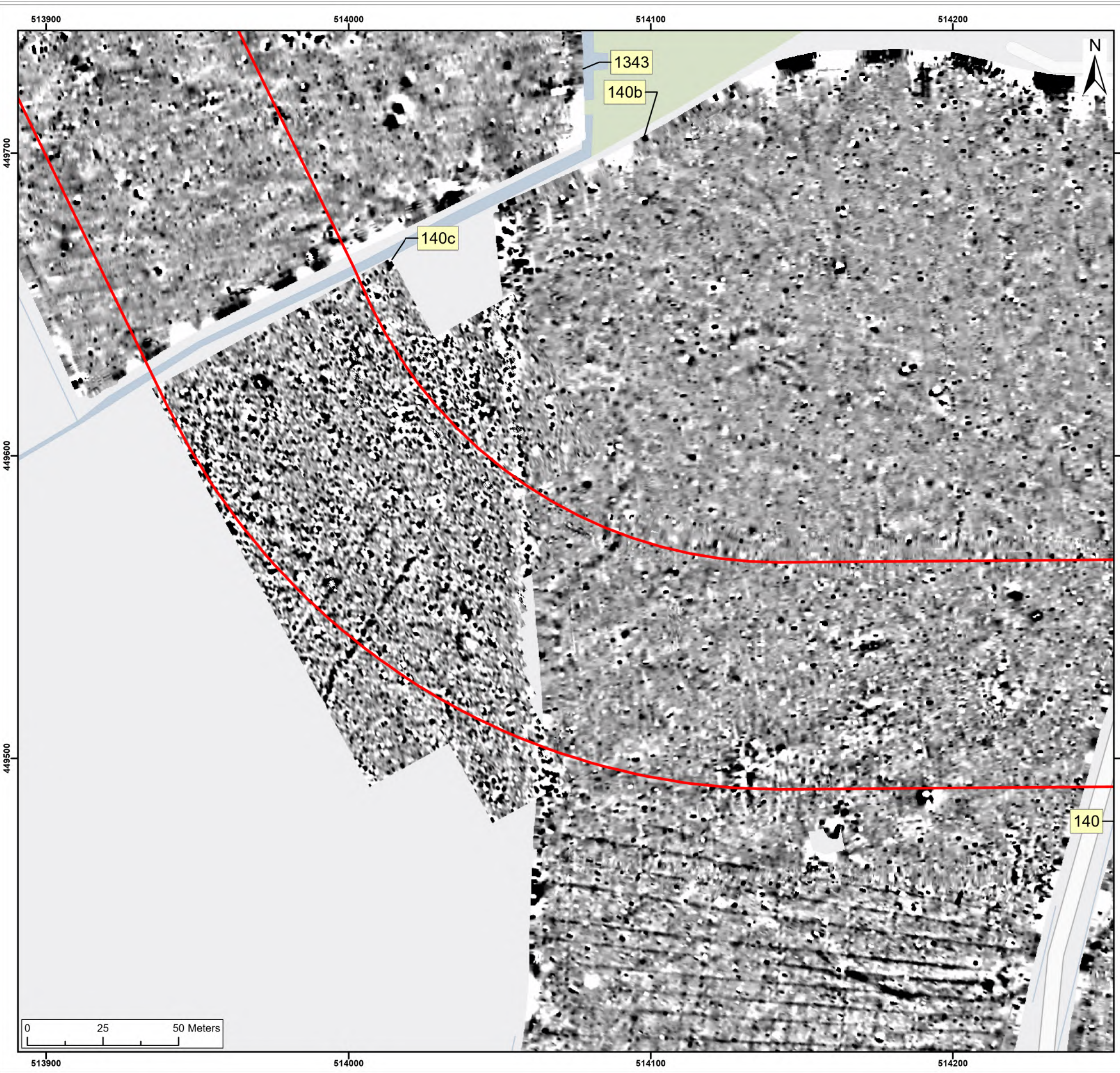
Title:  
 Archive Greyscale Images:  
 130, 1343

Figure:22-7-299 Drawing No: PB2340-RHD-ZZ-ZZ-DR-Z-0299

Co-ordinate system: British National Grid	Page Size: A3	Scale: 1:1,250
--	------------------	-------------------

Project: Dogger Bank South Offshore Wind Farms	Report: Archaeological Geophysical Survey Report
--	--





Legend:

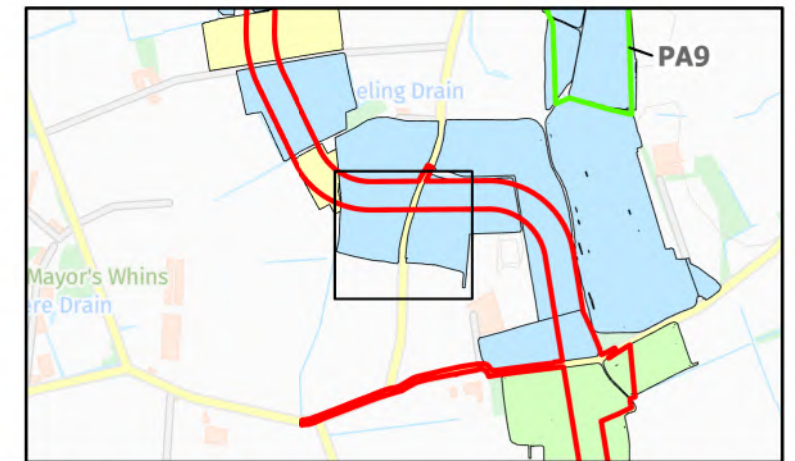
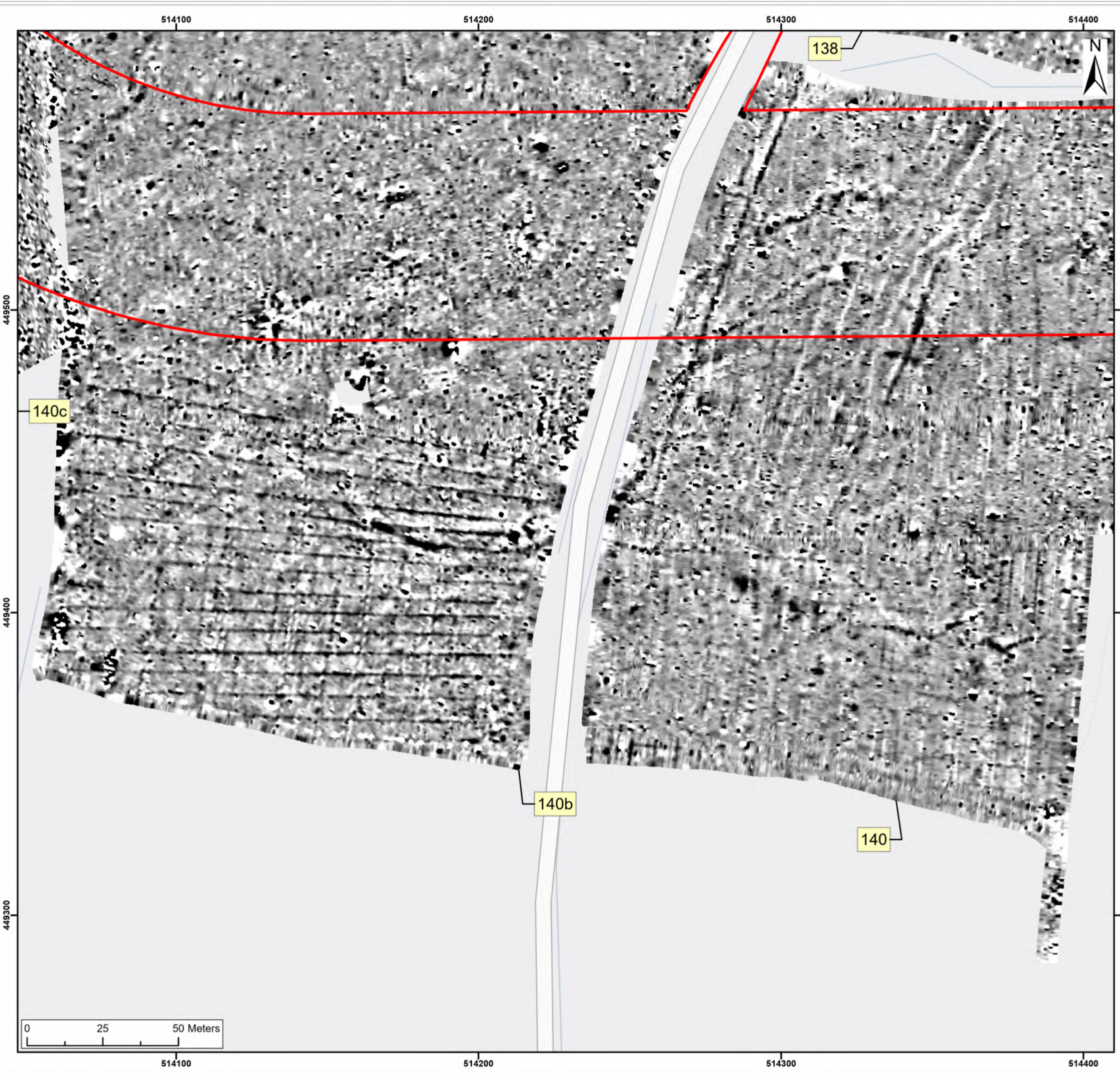
Onshore Development Area

2nT

-1nT

SX	P07	18/07/2024	Draft					SO	AG	JL	
SUI	REV	DATE	DESCRIPTION					DRW	CHK	APR	
Title: Archive Greyscale Images: 1343, 140c, 140b											
Figure:22-7-300			Drawing No: PB2340-RHD-ZZ-ZZ-DR-Z-0300								
Co-ordinate system: British National Grid						Page Size: A3			Scale: 1:1,250		
Project: Dogger Bank South Offshore Wind Farms						Report: Archaeological Geophysical Survey Report					





Legend:

Onshore Development Area

2nT

-1nT

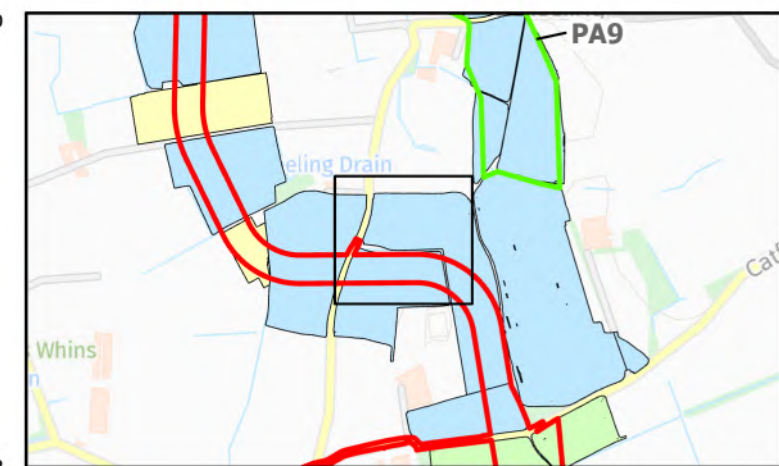
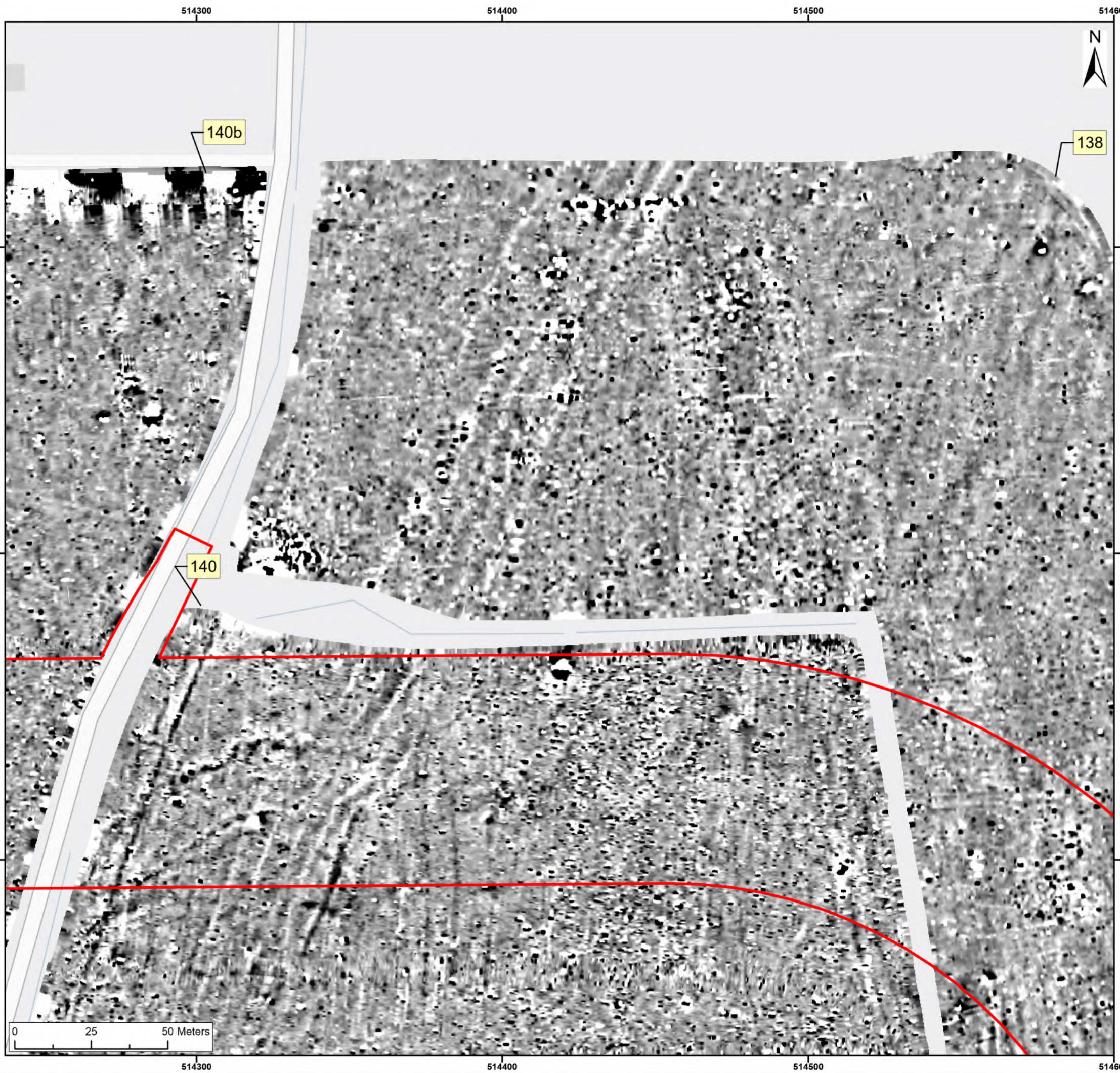
SX	P07	18/07/2024	Draft	SO	AG	JL
SUI	REV	DATE	DESCRIPTION	DRW	CHK	APR

Title:  
 Archive Greyscale Images:  
 140b, 140

Figure:22-7-301	Drawing No: PB2340-RHD-ZZ-ZZ-DR-Z-0301	
Co-ordinate system: British National Grid	Page Size: A3	Scale: 1:1,250
Project: Dogger Bank South Offshore Wind Farms	Report: Archaeological Geophysical Survey Report	







Legend:

Onshore Development Area

2nT

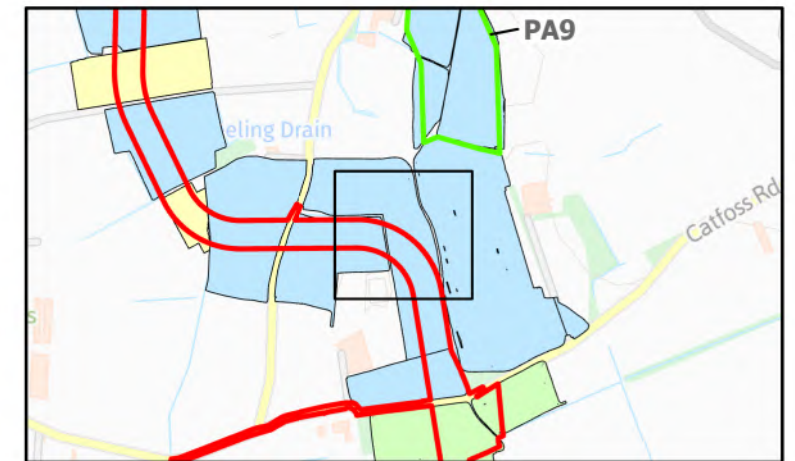
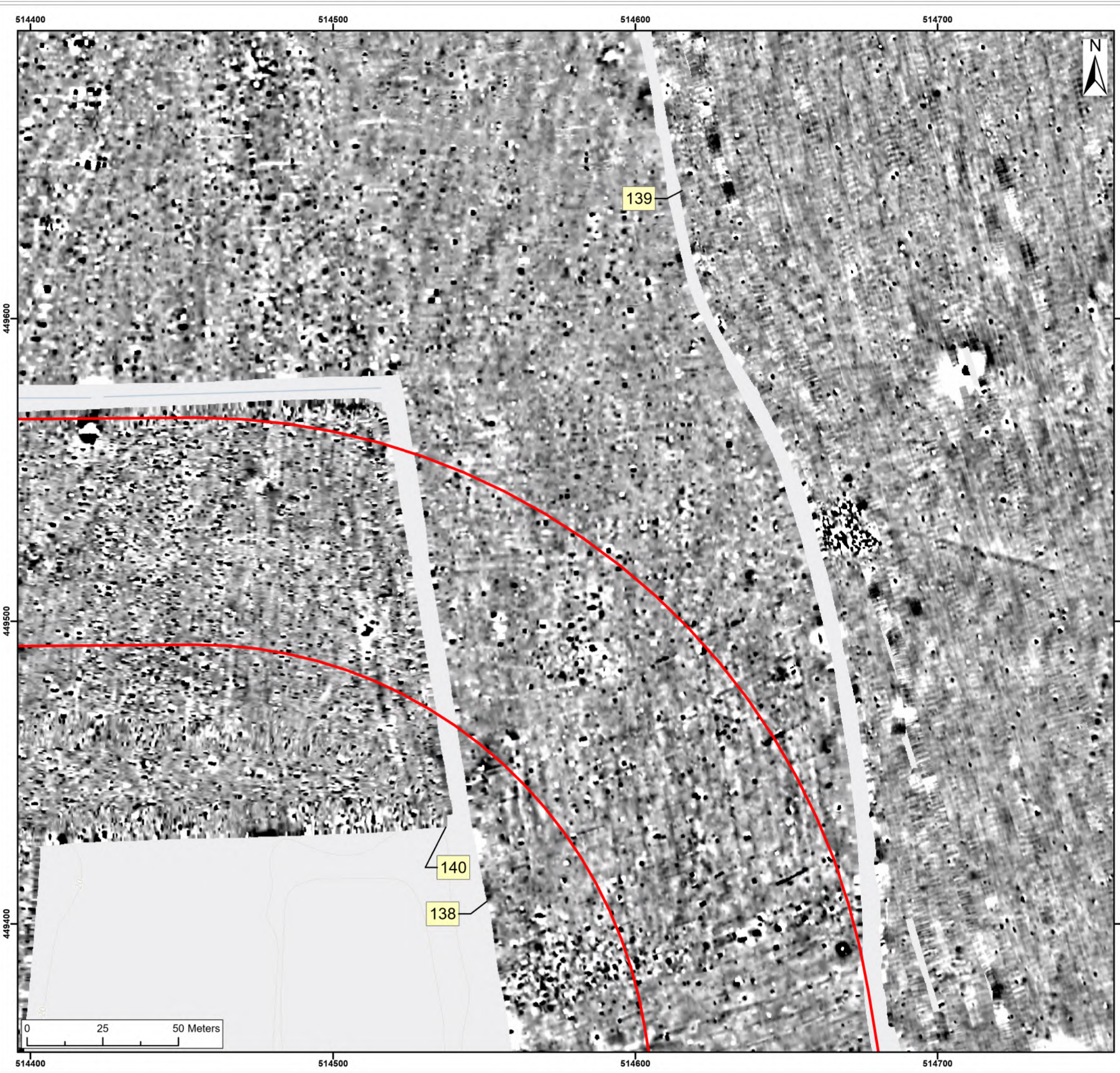
-1nT

SX	P07	18/07/2024	Draft	SO	AG	JL
SUI	REV	DATE	DESCRIPTION	DRW	CHK	APR

Title:  
 Archive Greyscale Images:  
 140b, 140, 138

Figure:22-7-302	Drawing No: PB2340-RHD-ZZ-ZZ-DR-Z-0302	
Co-ordinate system: British National Grid	Page Size: A3	Scale: 1:1,250
Project: Dogger Bank South Offshore Wind Farms	Report: Archaeological Geophysical Survey Report	



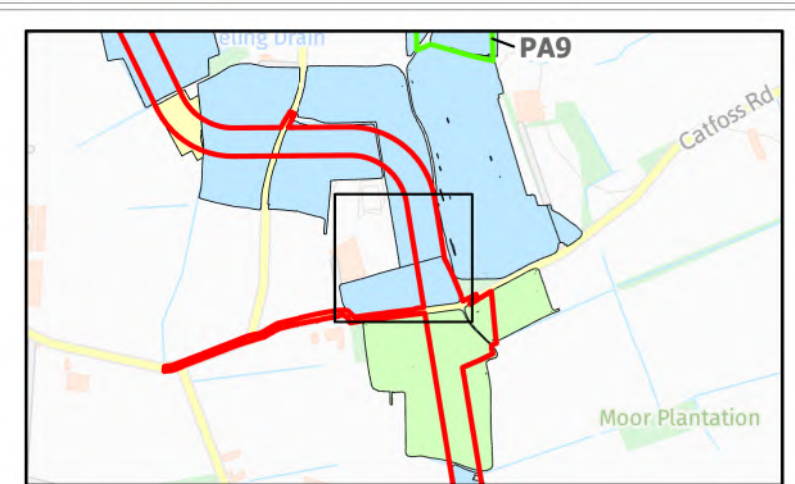
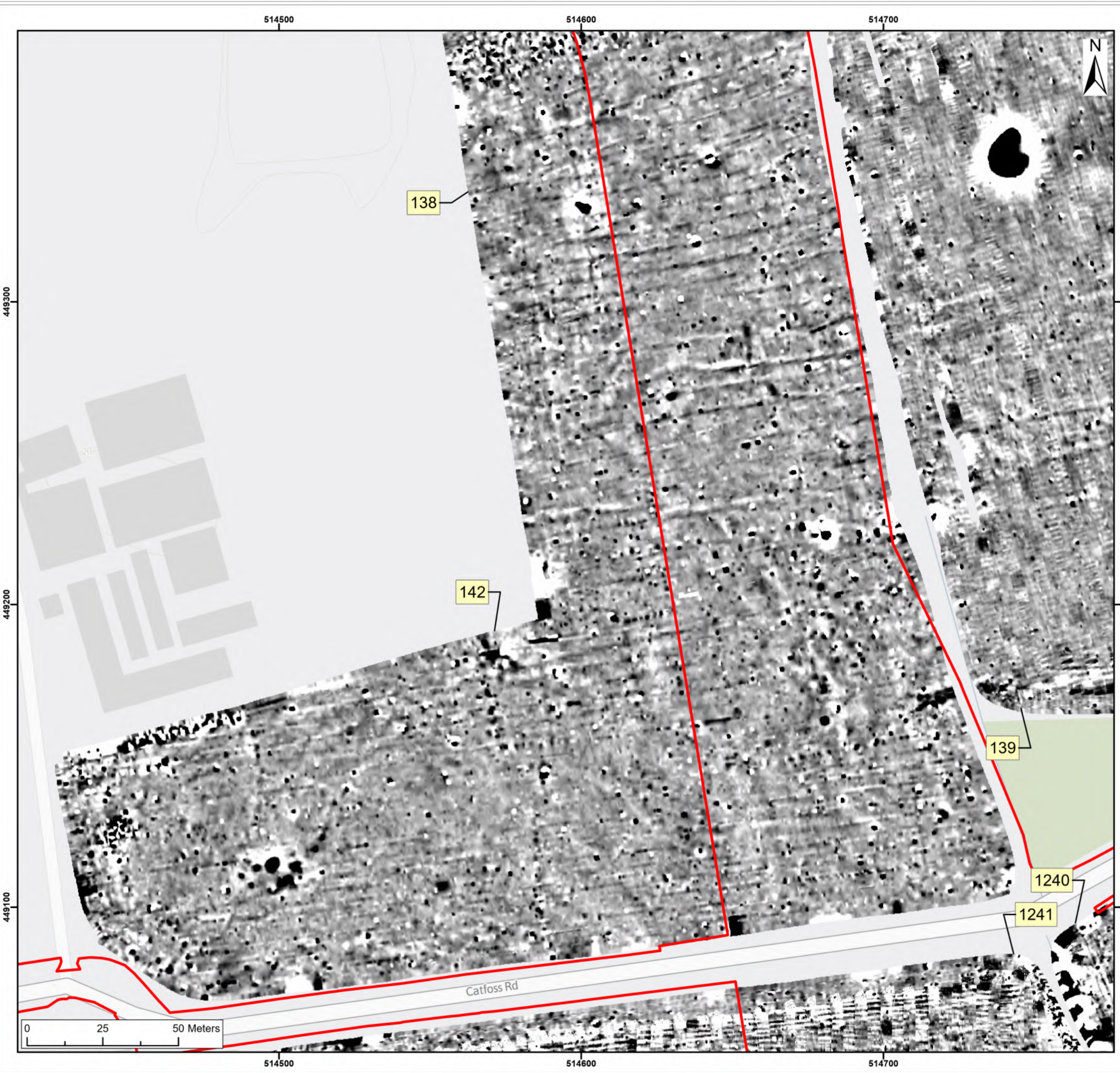


Legend:

Onshore Development Area

2nT  
-1nT

SX	P07	18/07/2024	Draft	SO	AG	JL
SUI	REV	DATE	DESCRIPTION	DRW	CHK	APR
Title: Archive Greyscale Images: 140, 138						
Figure:22-7-303		Drawing No: PB2340-RHD-ZZ-ZZ-DR-Z-0303				
Co-ordinate system: British National Grid			Page Size: A3	Scale: 1:1,250		
Project: Dogger Bank South Offshore Wind Farms			Report: Archaeological Geophysical Survey Report			



Legend:

Onshore Development Area

2nT

-1nT

SX	P07	18/07/2024	Draft	SO	AG	JL
SUI	REV	DATE	DESCRIPTION	DRW	CHK	APR

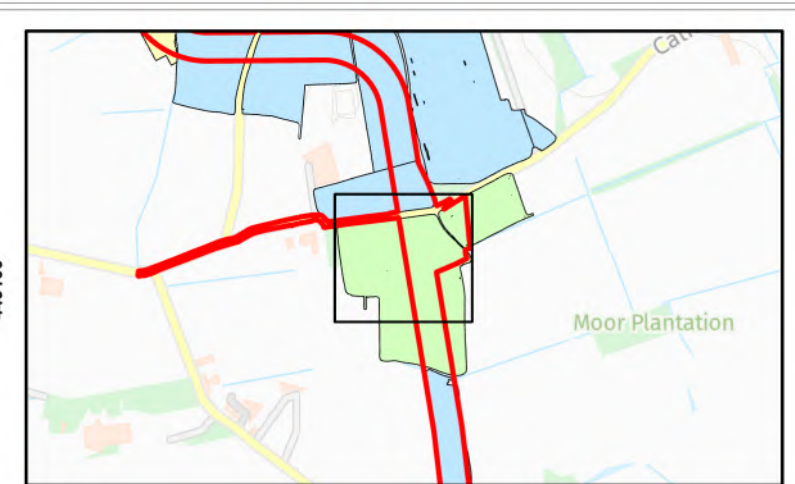
Title:  
Archive Greyscale Images:  
138, 142

Figure:22-7-304 Drawing No: PB2340-RHD-ZZ-ZZ-DR-Z-0304

Co-ordinate system: British National Grid	Page Size: A3	Scale: 1:1,250
--	------------------	-------------------

Project: Dogger Bank South Offshore Wind Farms	Report: Archaeological Geophysical Survey Report
--	--





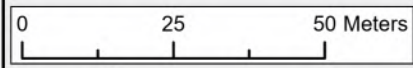
Legend:

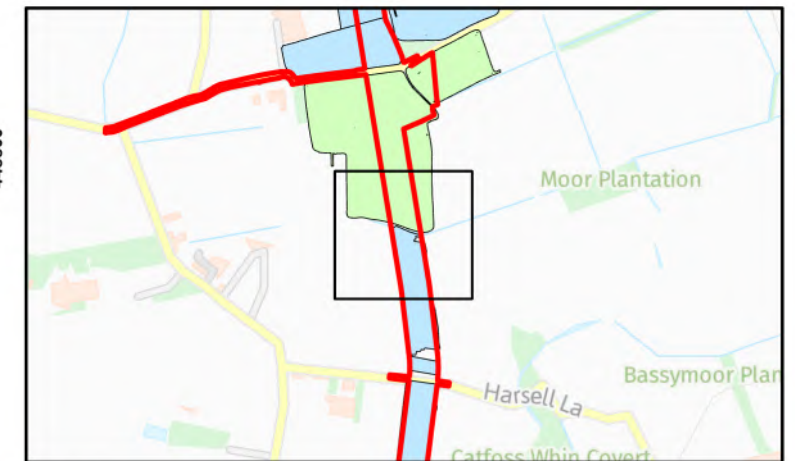
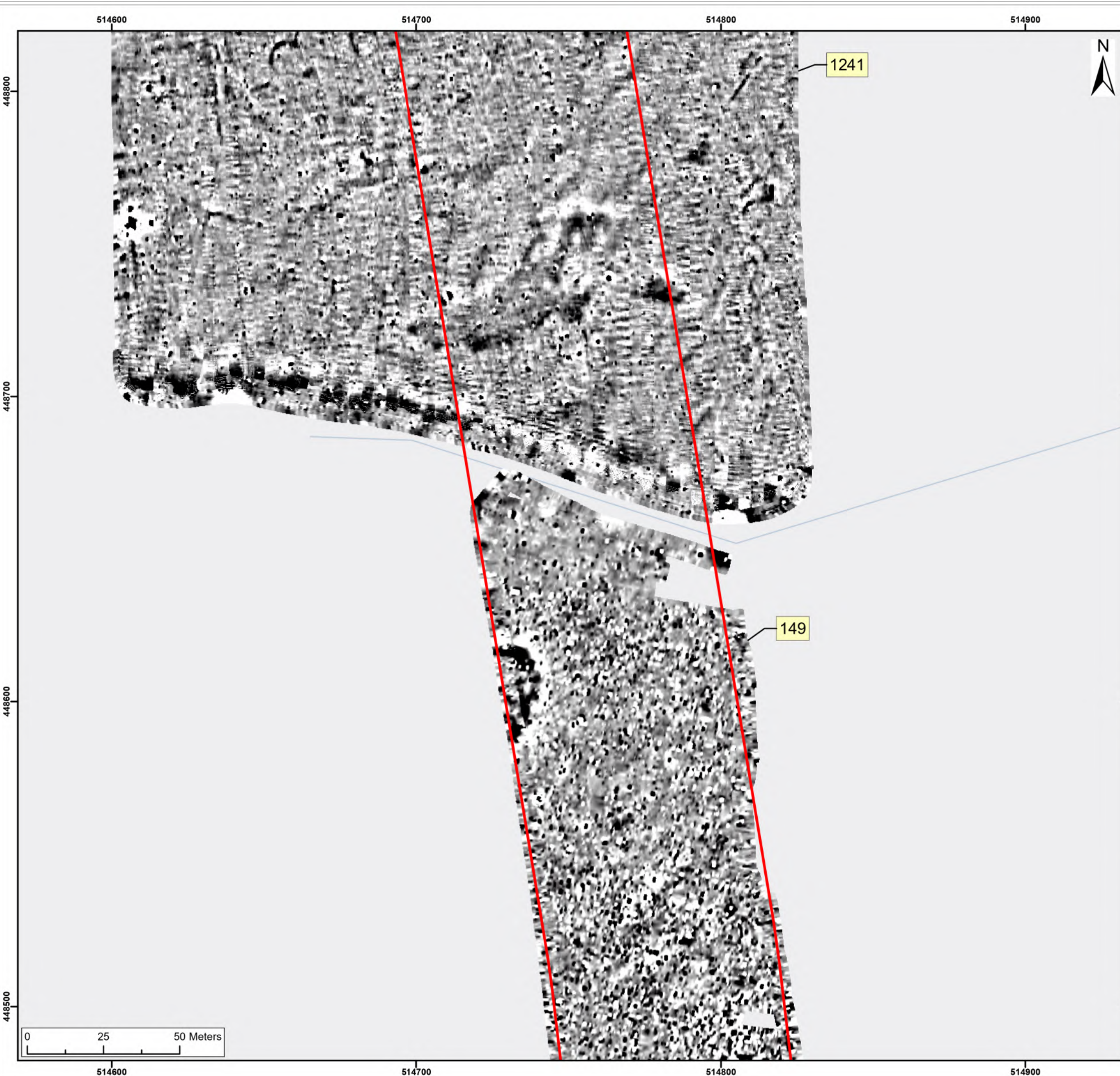
Onshore Development Area

2nT

-1nT

SX	P07	18/07/2024	Draft		SO	AG	JL
SUI	REV	DATE	DESCRIPTION		DRW	CHK	APR
Title: Archive Greyscale Images: 1241, 1240							
Figure:22-7-305		Drawing No: PB2340-RHD-ZZ-ZZ-DR-Z-0305					
Co-ordinate system: British National Grid				Page Size: A3		Scale: 1:1,250	
Project: Dogger Bank South Offshore Wind Farms				Report: Archaeological Geophysical Survey Report			





Legend:

Onshore Development Area

2nT  
-1nT

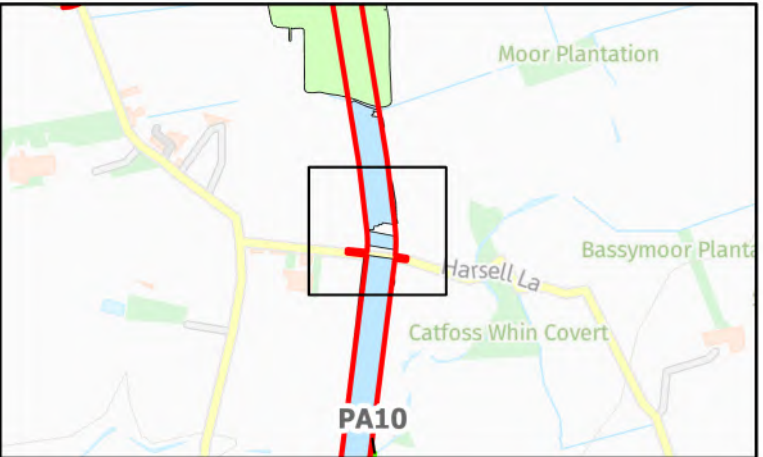
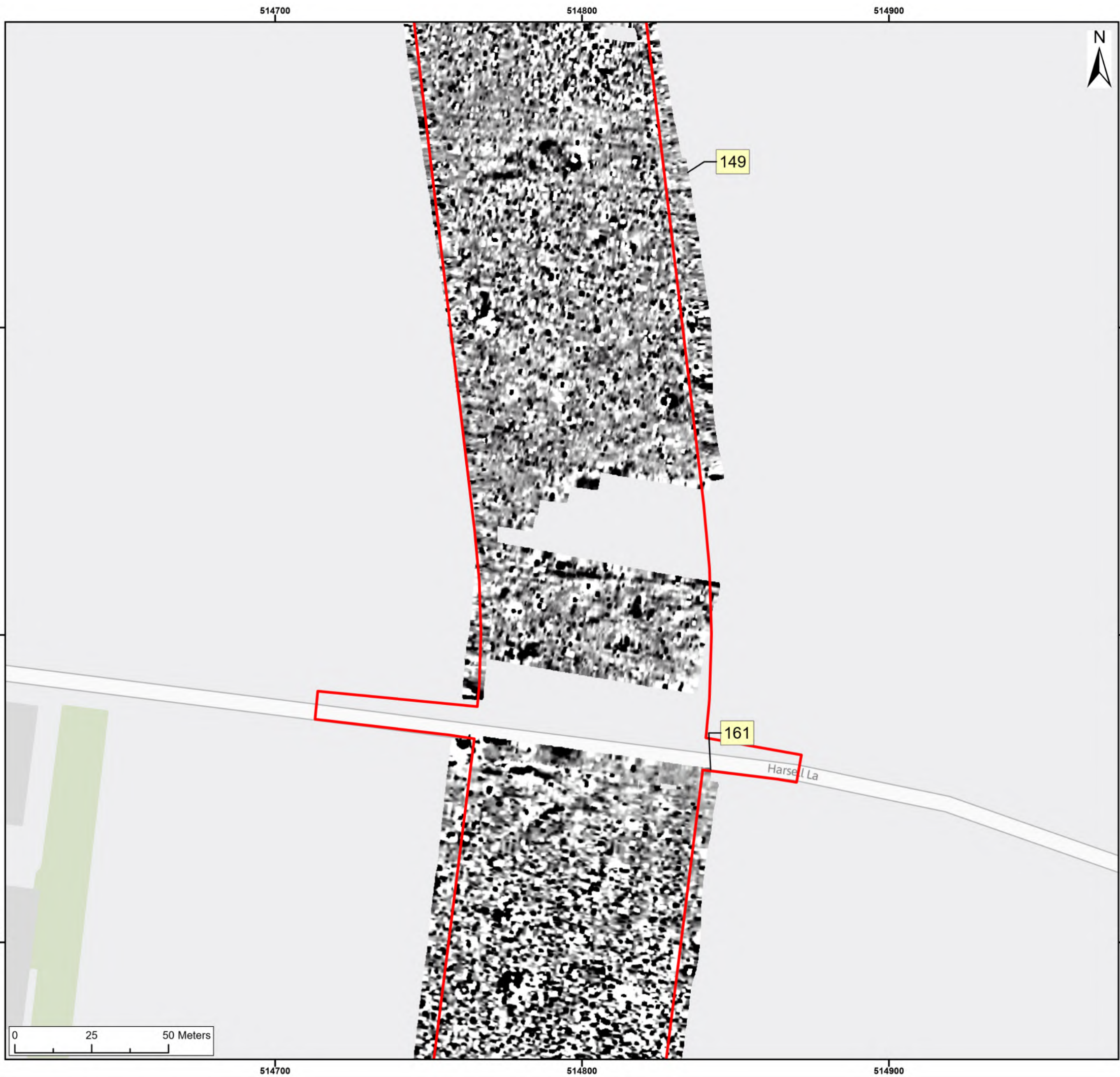
SX	P07	18/07/2024	Draft		SO	AG	JL
SUI	REV	DATE	DESCRIPTION		DRW	CHK	APR

Title:  
 Archive Greyscale Images:  
 1241

Figure:22-7-306 Drawing No: PB2340-RHD-ZZ-ZZ-DR-Z-0306

Co-ordinate system: British National Grid	Page Size: A3	Scale: 1:1,250
Project: Dogger Bank South Offshore Wind Farms	Report: Archaeological Geophysical Survey Report	





Legend:  
 Onshore Development Area



SX	P07	18/07/2024	Draft	SO	AG	JL
SUI	REV	DATE	DESCRIPTION	DRW	CHK	APR

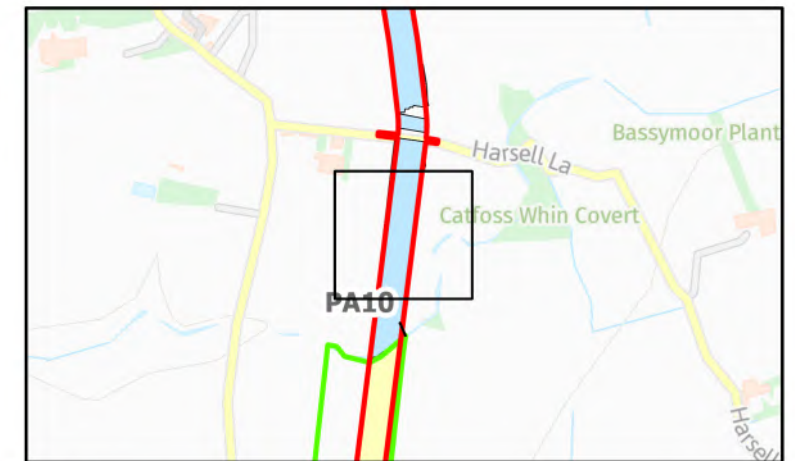
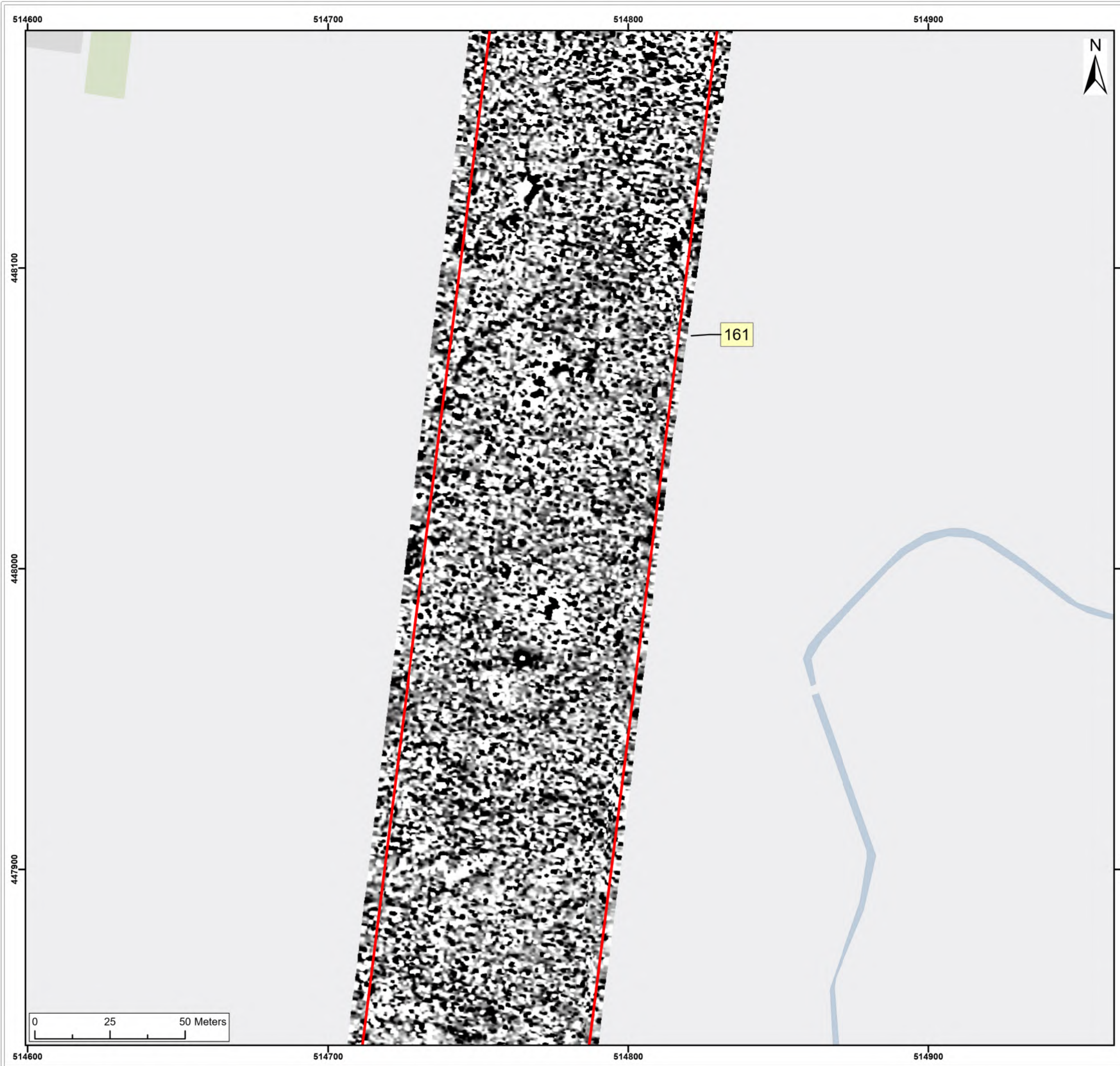
Title:  
 Archive Greyscale Images:  
 149, 161

Figure:22-7-307 Drawing No: PB2340-RHD-ZZ-ZZ-DR-Z-0307

Co-ordinate system: British National Grid	Page Size: A3	Scale: 1:1,250
--	------------------	-------------------

Project: Dogger Bank South Offshore Wind Farms	Report: Archaeological Geophysical Survey Report
--	--





Legend:

Onshore Development Area

2nT

-1nT

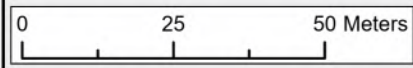
SX	P07	18/07/2024	Draft	SO	AG	JL
SUI	REV	DATE	DESCRIPTION	DRW	CHK	APR

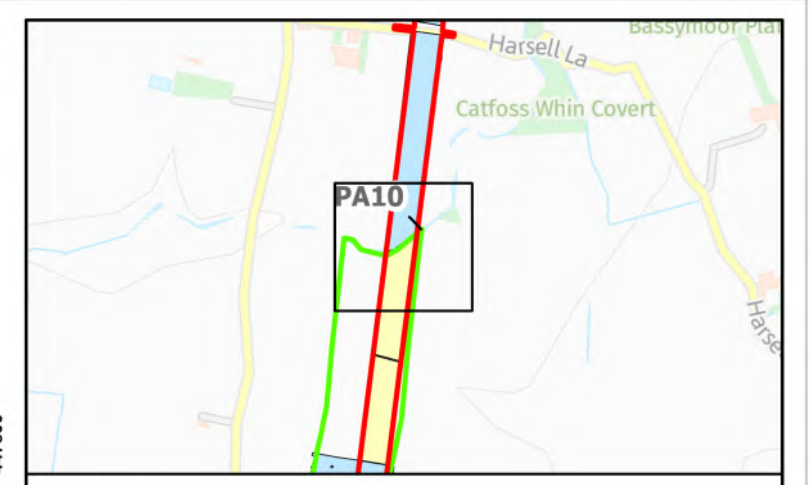
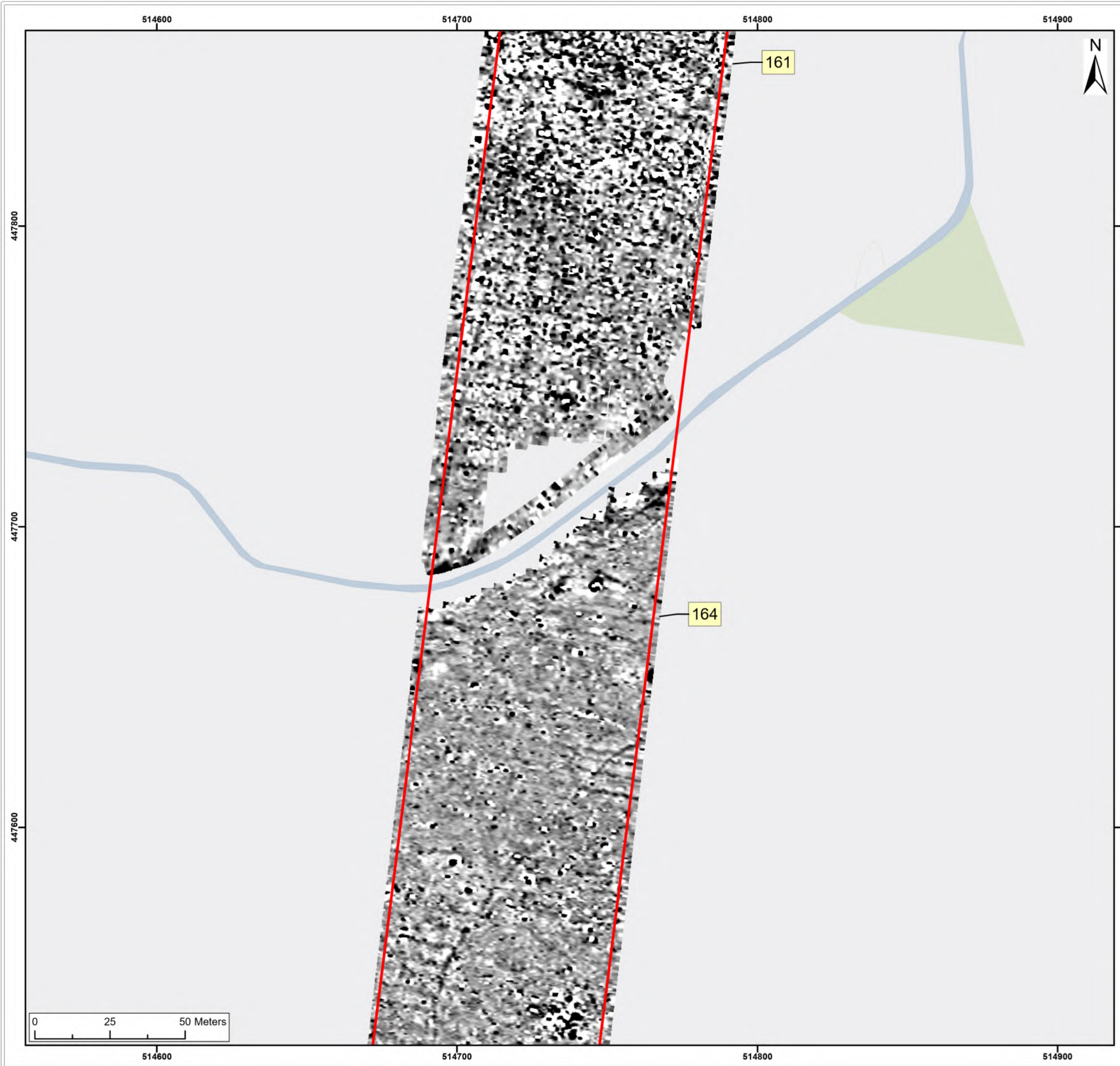
Title:  
 Archive Greyscale Images:  
 161

Figure:22-7-308 Drawing No: PB2340-RHD-ZZ-ZZ-DR-Z-0308

Co-ordinate system: British National Grid Page Size: A3 Scale: 1:1,250

Project: Dogger Bank South Offshore Wind Farms Report: Archaeological Geophysical Survey Report





Legend:

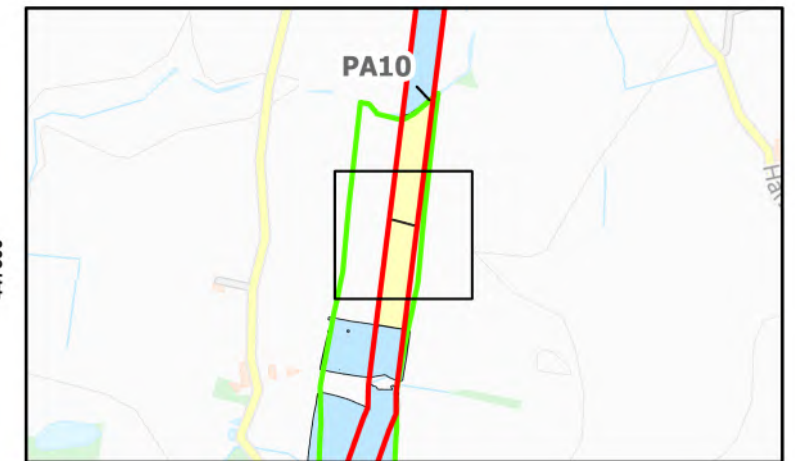

Onshore Development Area

2nT  
-1nT

SX	P07	18/07/2024	Draft		SO	AG	JL
SUI	REV	DATE	DESCRIPTION		DRW	CHK	APR
Title: Archive Greyscale Images: 161, 164							
Figure:22-7-309		Drawing No: PB2340-RHD-ZZ-ZZ-DR-Z-0309					
Co-ordinate system: British National Grid				Page Size: A3		Scale: 1:1,250	
Project: Dogger Bank South Offshore Wind Farms				Report: Archaeological Geophysical Survey Report			







Legend:

Onshore Development Area

2nT

-1nT

SX	P07	18/07/2024	Draft		SO	AG	JL
SUI	REV	DATE	DESCRIPTION		DRW	CHK	APR

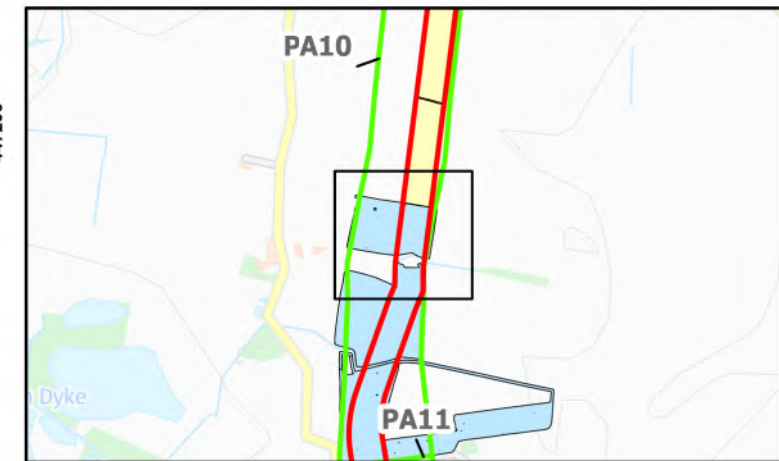
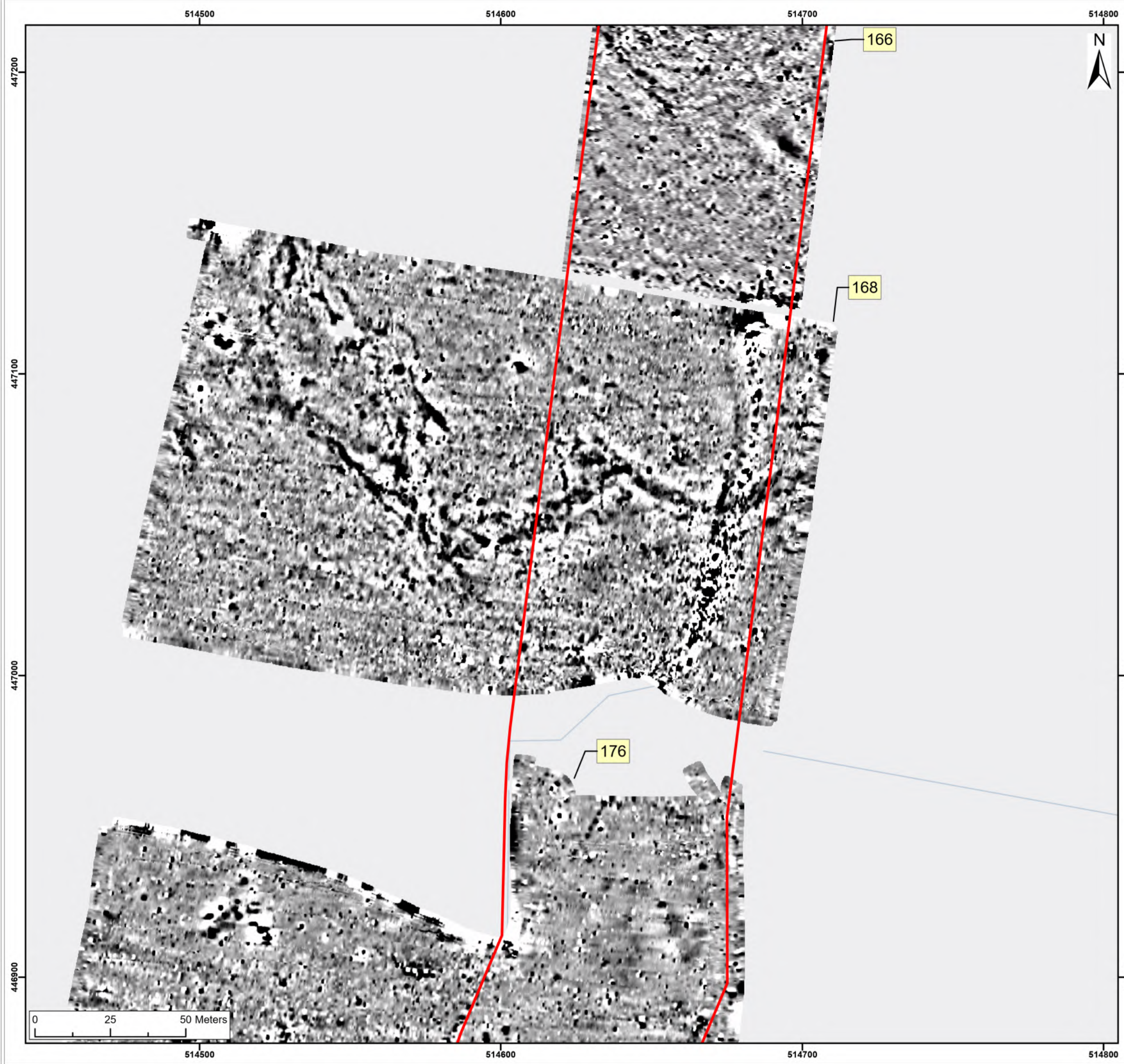
Title:

Archive Greyscale Images:  
164, 166

Figure:22-7-310 Drawing No: PB2340-RHD-ZZ-ZZ-DR-Z-0310

Co-ordinate system: British National Grid	Page Size: A3	Scale: 1:1,250
Project: Dogger Bank South Offshore Wind Farms	Report: Archaeological Geophysical Survey Report	





Legend:

Onshore Development Area

2nT

-1nT

SX	P07	18/07/2024	Draft		SO	AG	JL
SUI	REV	DATE	DESCRIPTION		DRW	CHK	APR

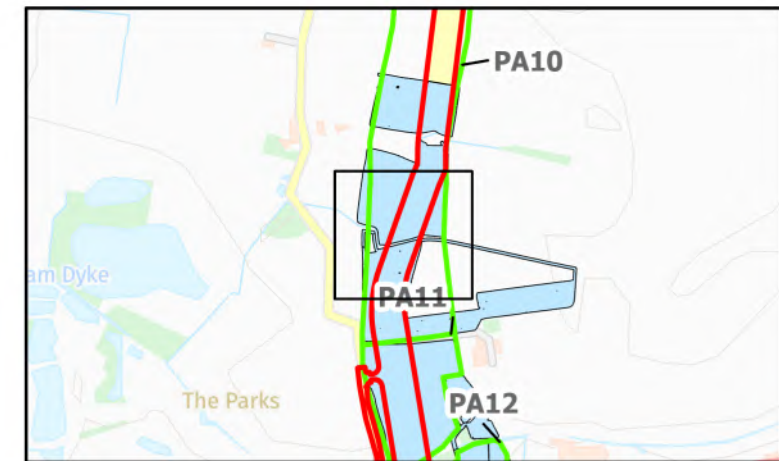
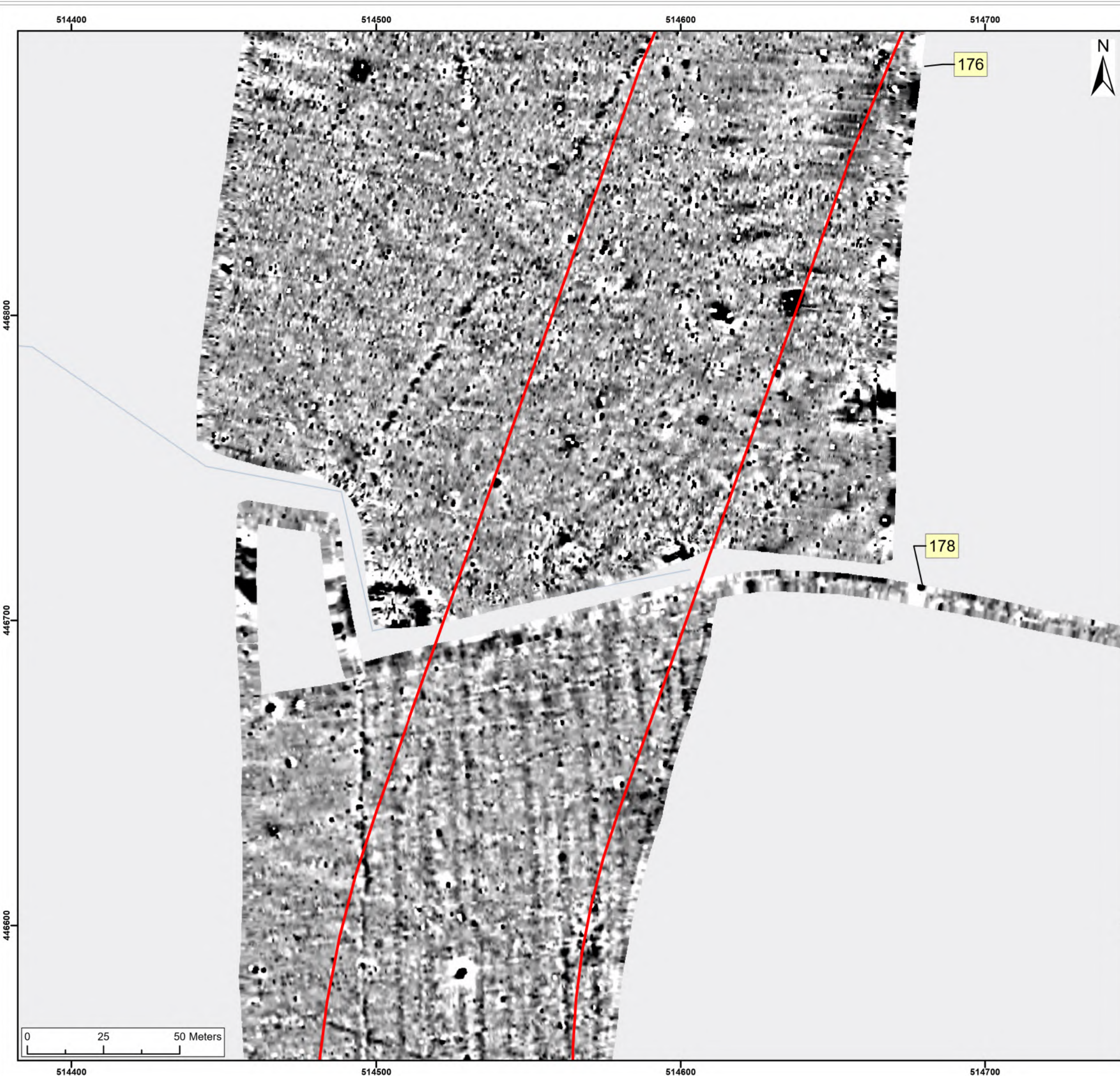
Title:  
 Archive Greyscale Images:  
 166, 168, 176

Figure:22-7-311 Drawing No: PB2340-RHD-ZZ-ZZ-DR-Z-0311

Co-ordinate system: British National Grid	Page Size: A3	Scale: 1:1,250
--	------------------	-------------------

Project: Dogger Bank South Offshore Wind Farms	Report: Archaeological Geophysical Survey Report
--	--





Legend:

Onshore Development Area

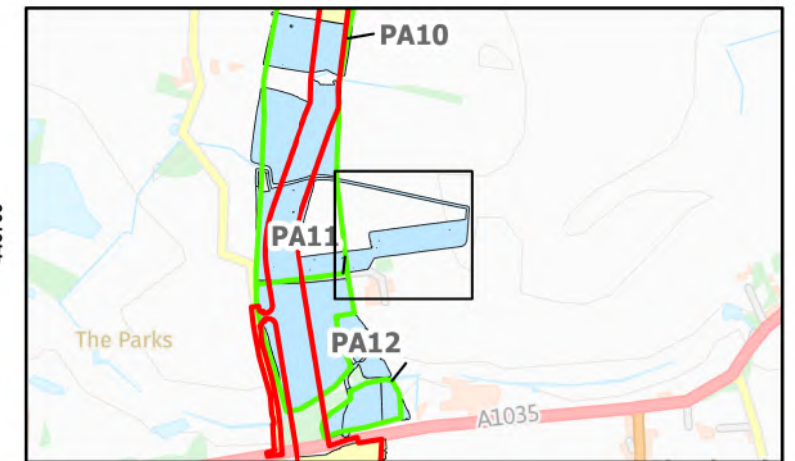
2nT  
-1nT

SX	P07	18/07/2024	Draft	SO	AG	JL
SUI	REV	DATE	DESCRIPTION	DRW	CHK	APR

Title:  
 Archive Greyscale Images:  
 176, 178

Figure:22-7-312	Drawing No: PB2340-RHD-ZZ-ZZ-DR-Z-0312	
Co-ordinate system: British National Grid	Page Size: A3	Scale: 1:1,250
Project: Dogger Bank South Offshore Wind Farms	Report: Archaeological Geophysical Survey Report	





Legend:

Onshore Development Area

2nT

-1nT

SX	P07	18/07/2024	Draft		SO	AG	JL
SUI	REV	DATE	DESCRIPTION		DRW	CHK	APR

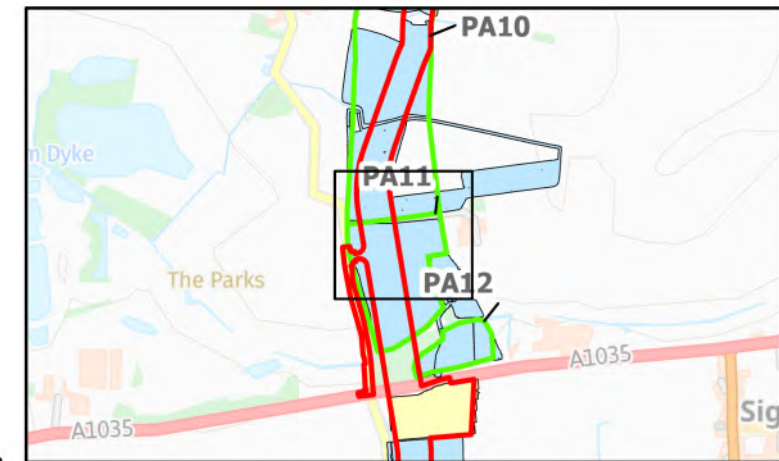
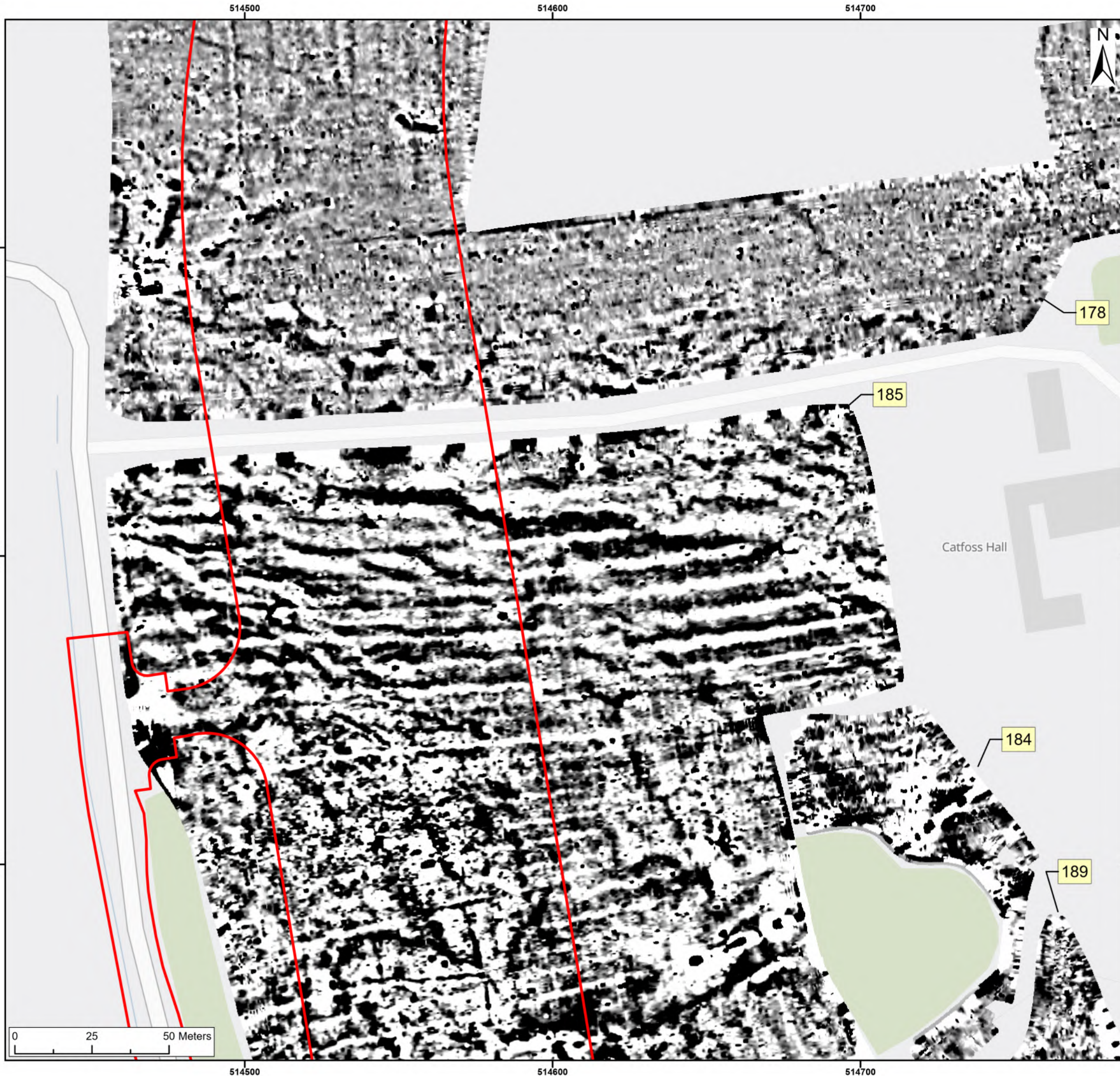
Title:  
Archive Greyscale Images:  
176, 178

Figure:22-7-313 Drawing No: PB2340-RHD-ZZ-ZZ-DR-Z-0313

Co-ordinate system: British National Grid Page Size: A3 Scale: 1:1,250

Project: Dogger Bank South Offshore Wind Farms Report: Archaeological Geophysical Survey Report





Legend:

Onshore Development Area

2nT

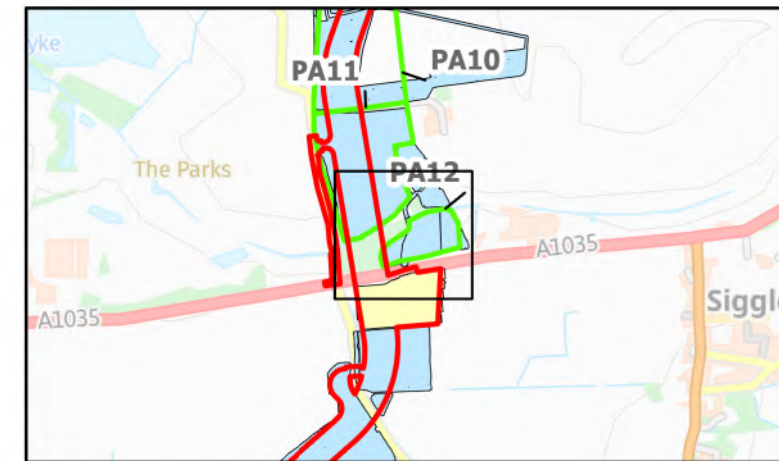
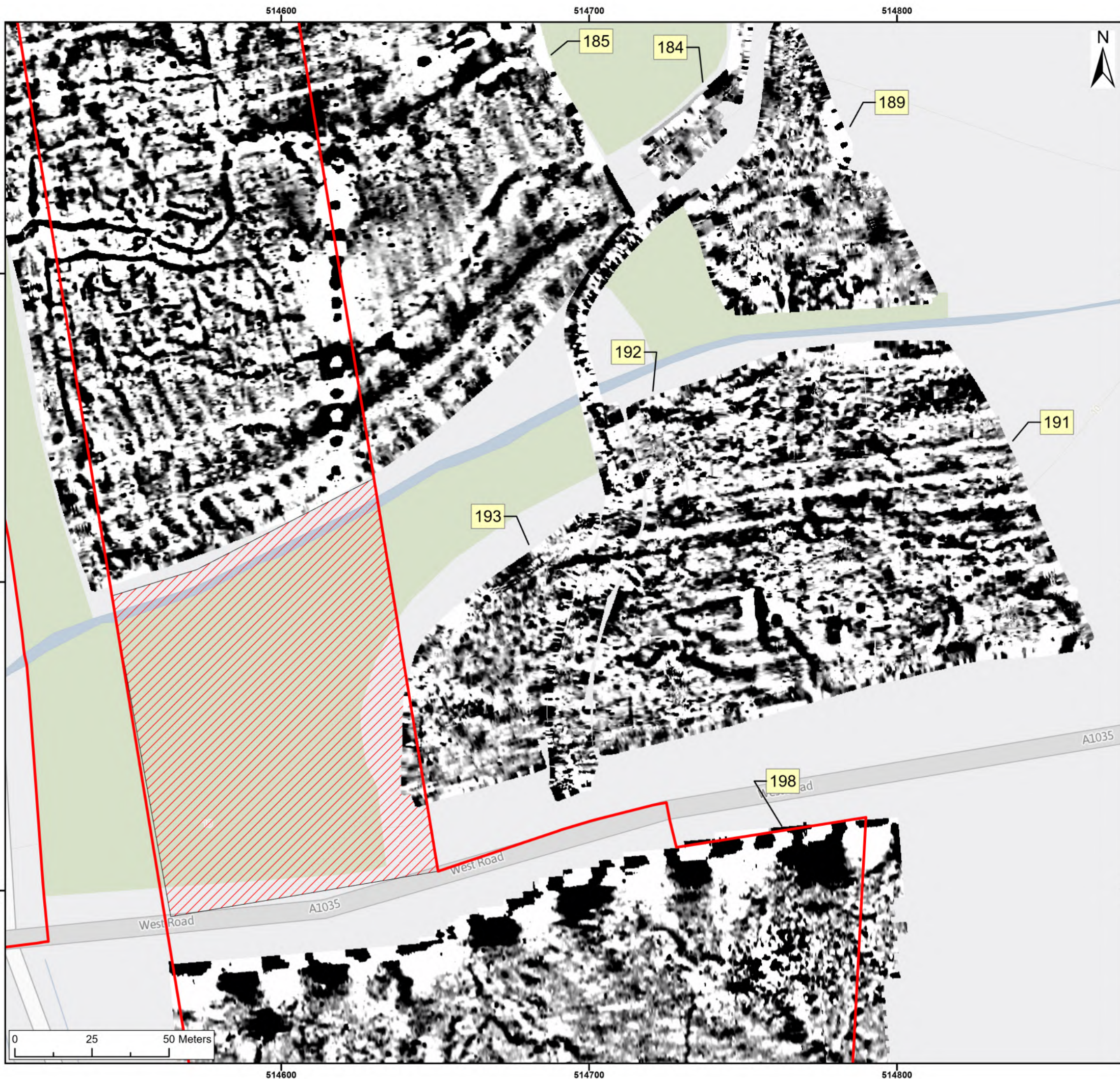
-1nT

SX	P07	18/07/2024	Draft	SO	AG	JL
SUI	REV	DATE	DESCRIPTION	DRW	CHK	APR

Title:  
 Archive Greyscale Images:  
 178, 184

Figure:22-7-314	Drawing No: PB2340-RHD-ZZ-ZZ-DR-Z-0314	
Co-ordinate system: British National Grid	Page Size: A3	Scale: 1:1,250
Project: Dogger Bank South Offshore Wind Farms	Report: Archaeological Geophysical Survey Report	





Legend:

- Onshore Development Area
- Unsuitable

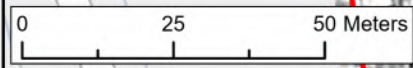
2nT

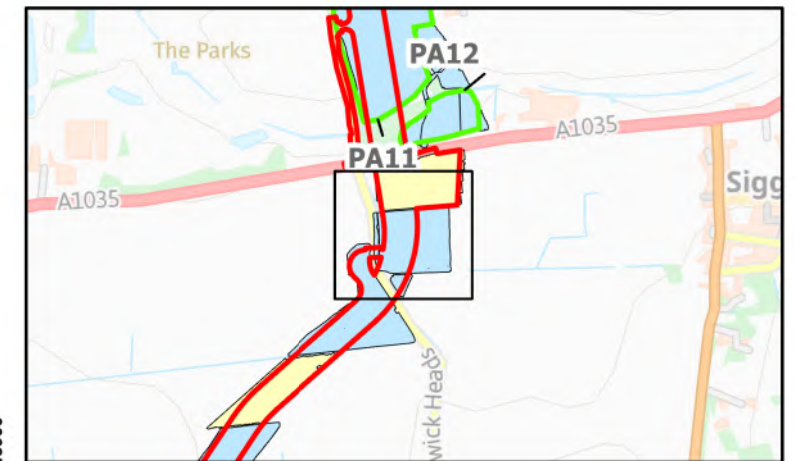

-1nT

SX	P07	18/07/2024	Draft		SO	AG	JL
SUI	REV	DATE	DESCRIPTION		DRW	CHK	APR

Title:  
 Archive Greyscale Images:  
 189, 191, 192, 193, 198

Figure:22-7-315	Drawing No: PB2340-RHD-ZZ-ZZ-DR-Z-0315	
Co-ordinate system: British National Grid	Page Size: A3	Scale: 1:1,250
Project: Dogger Bank South Offshore Wind Farms	Report: Archaeological Geophysical Survey Report	





Legend:

Onshore Development Area

2nT

█

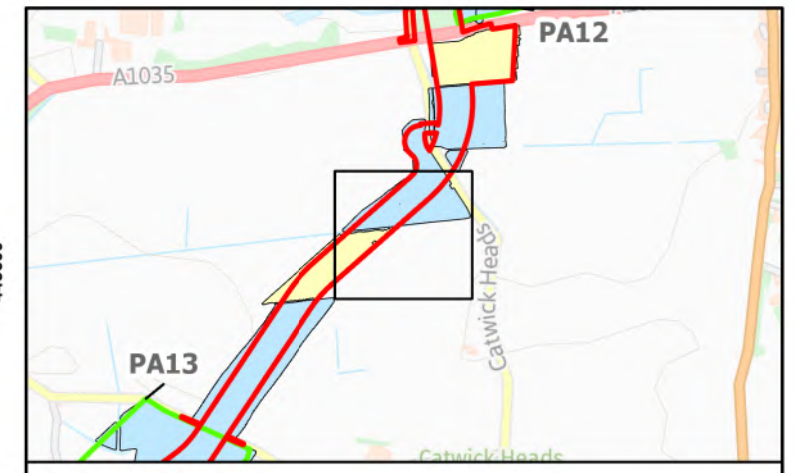
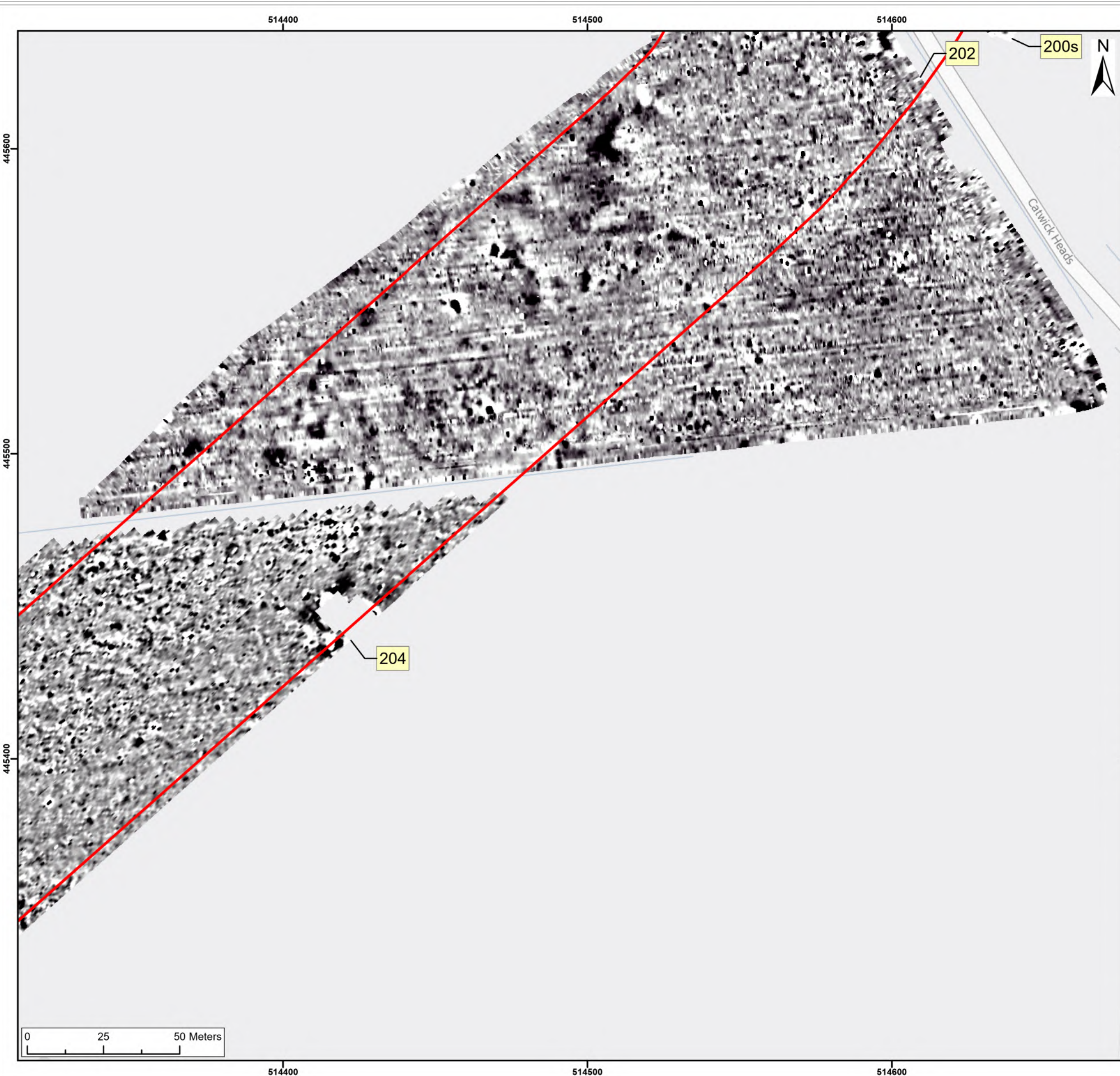
-1nT

SX	P07	18/07/2024	Draft	SO	AG	JL
SUI	REV	DATE	DESCRIPTION	DRW	CHK	APR

Title:  
 Archive Greyscale Images:  
 198, 200, 200s, 202


Figure:22-7-316	Drawing No: PB2340-RHD-ZZ-ZZ-DR-Z-0316	
Co-ordinate system: British National Grid	Page Size: A3	Scale: 1:1,250
Project: Dogger Bank South Offshore Wind Farms	Report: Archaeological Geophysical Survey Report	





Legend:

Onshore Development Area

 2nT  
-1nT

SX	P07	18/07/2024	Draft		SO	AG	JL
SUI	REV	DATE	DESCRIPTION		DRW	CHK	APR

Title:  
Archive Greyscale Images:  
202, 204

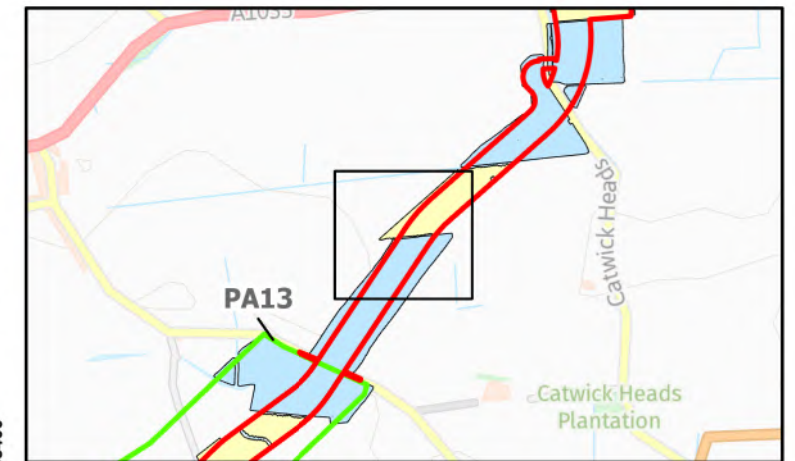
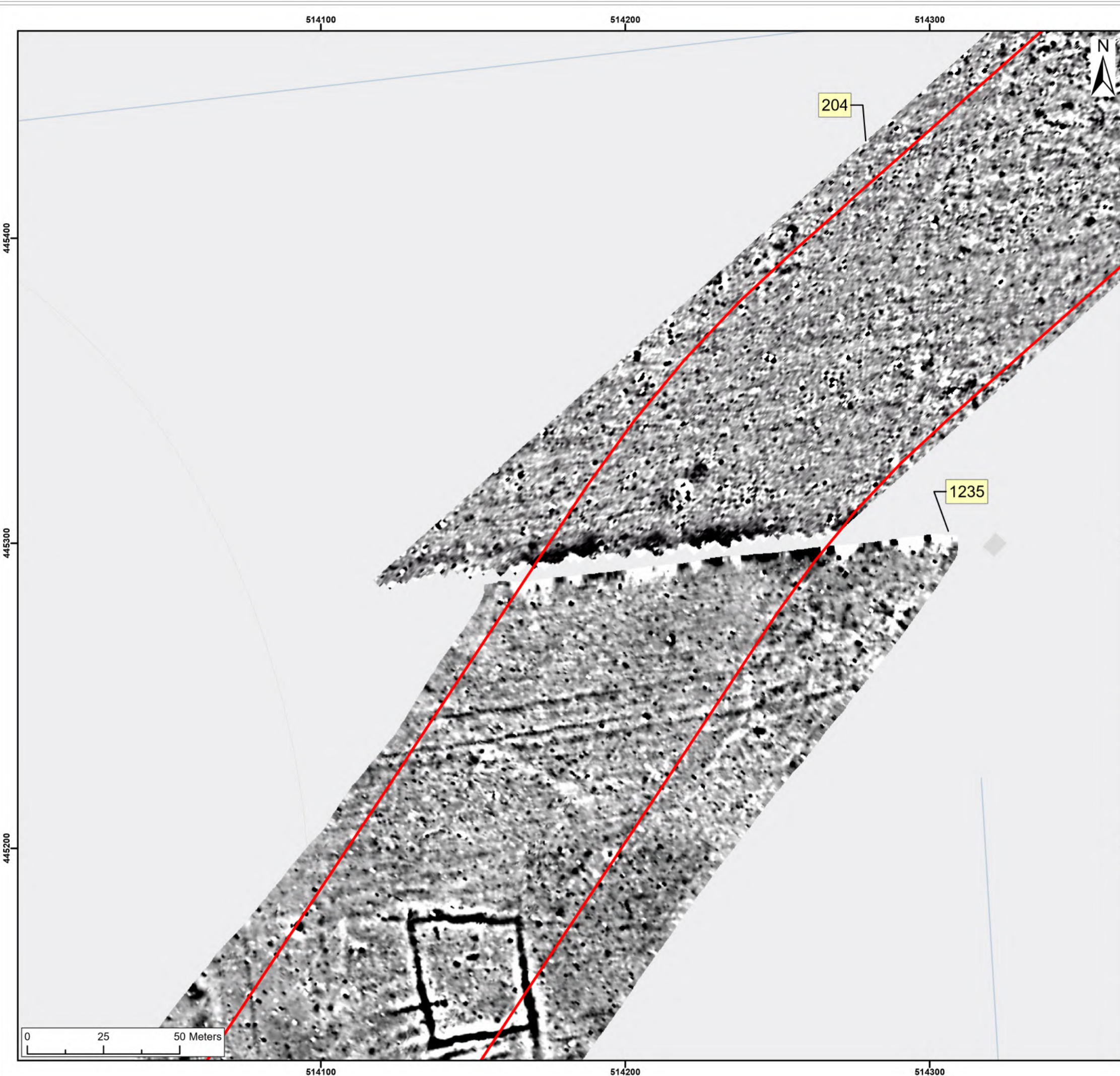
Figure:22-7-317 Drawing No: PB2340-RHD-ZZ-ZZ-DR-Z-0317

Co-ordinate system: British National Grid	Page Size: A3	Scale: 1:1,250
--	------------------	-------------------

Project: Dogger Bank South Offshore Wind Farms	Report: Archaeological Geophysical Survey Report
--	--







Legend:

Onshore Development Area

2nT

█

-1nT

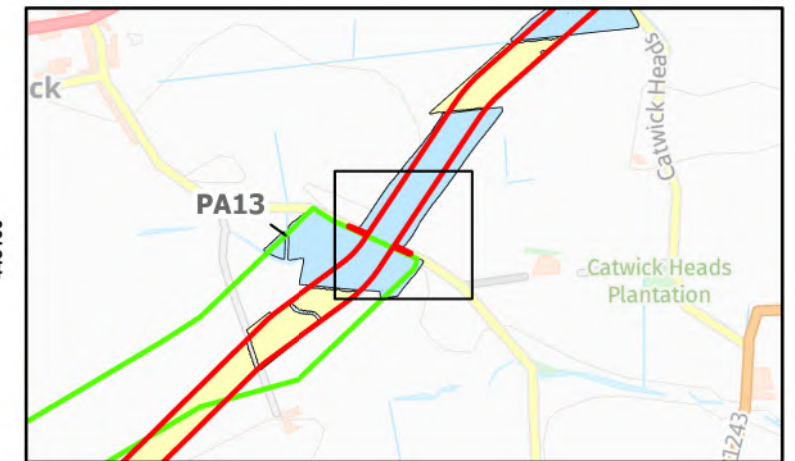
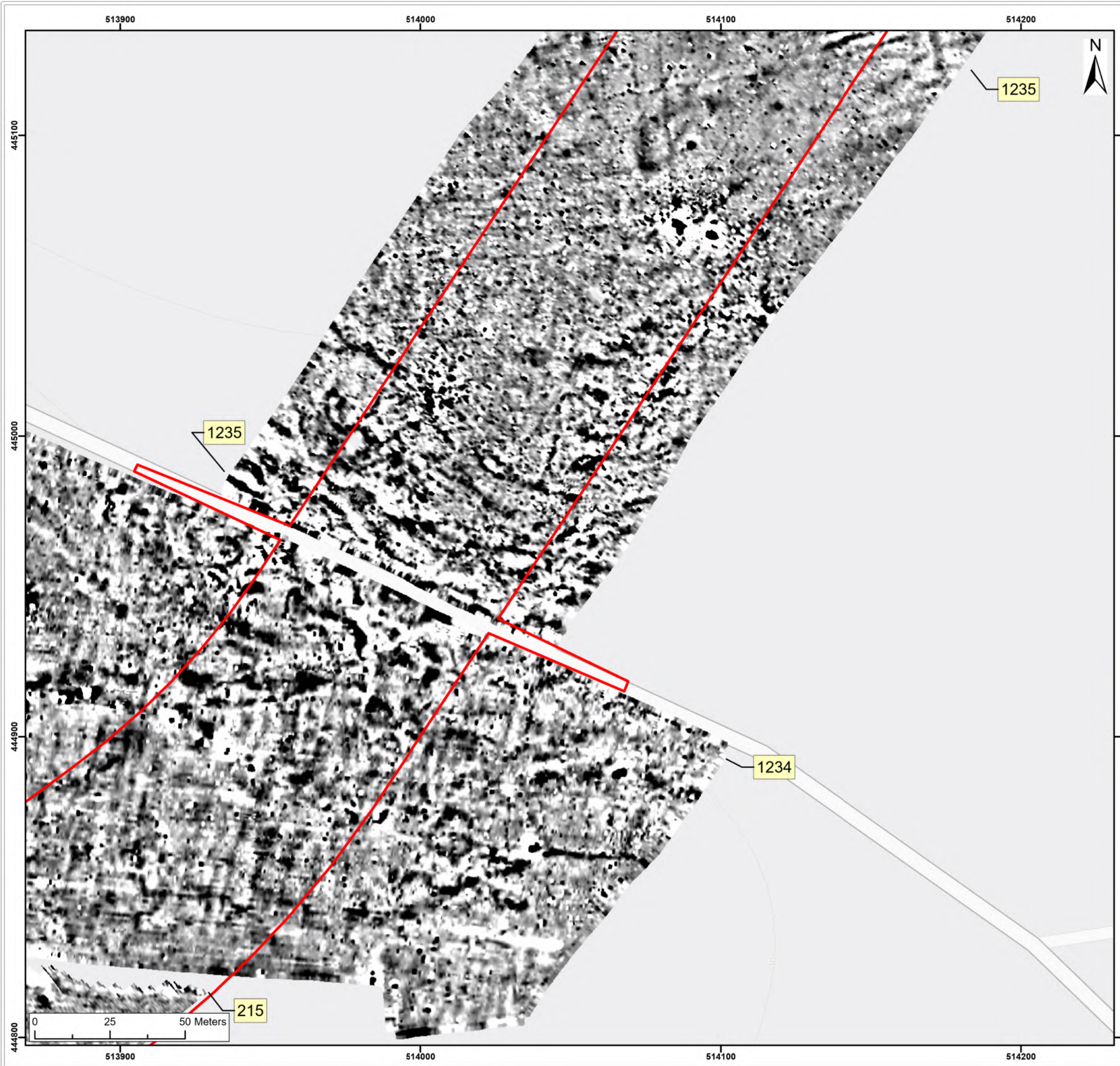
SX	P07	18/07/2024	Draft		SO	AG	JL
SUI	REV	DATE	DESCRIPTION		DRW	CHK	APR

Title:

Archive Grayscale Images:  
204, 1235

Figure:22-7-318	Drawing No: PB2340-RHD-ZZ-ZZ-DR-Z-0318	
Co-ordinate system: British National Grid	Page Size: A3	Scale: 1:1,250
Project: Dogger Bank South Offshore Wind Farms	Report: Archaeological Geophysical Survey Report	





Legend:

Onshore Development Area

2nT

-1nT


SX	P07	18/07/2024	Draft		SO	AG	JL
SUI	REV	DATE	DESCRIPTION		DRW	CHK	APR

Title:  
 Archive Grayscale Images:  
 1235, 1234

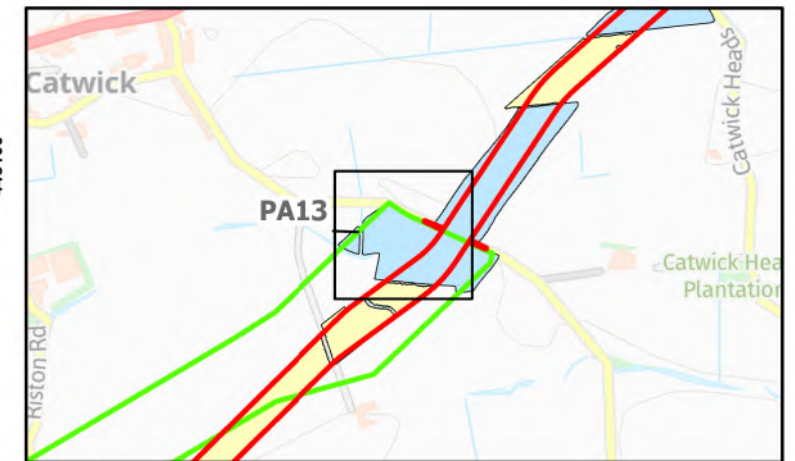
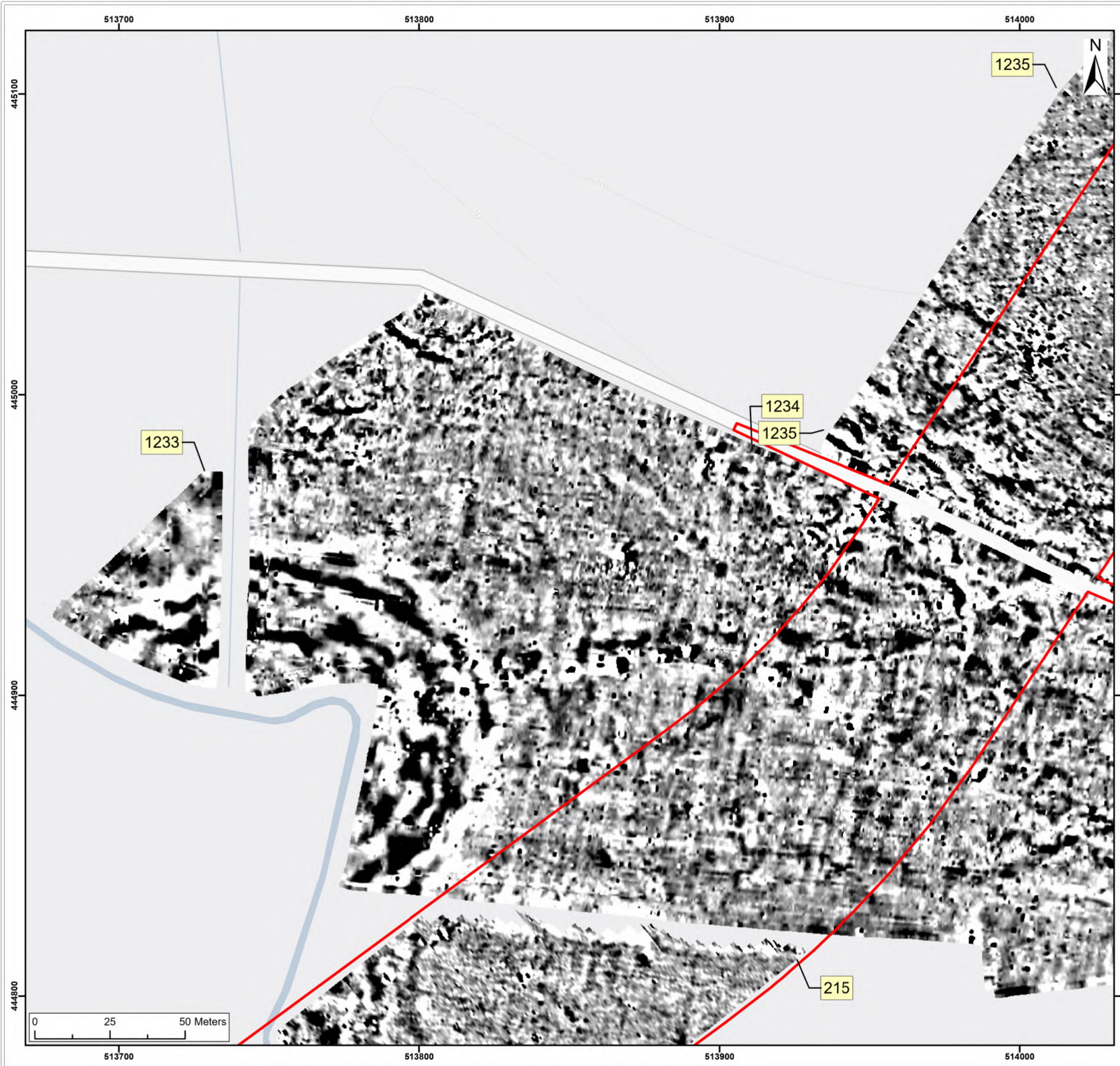
Figure:22-7-319 Drawing No: PB2340-RHD-ZZ-ZZ-DR-Z-0319

Co-ordinate system: British National Grid	Page Size: A3	Scale: 1:1,250
--	------------------	-------------------

Project: Dogger Bank South Offshore Wind Farms	Report: Archaeological Geophysical Survey Report
--	--



215



Legend:

Onshore Development Area

2nT

-1nT

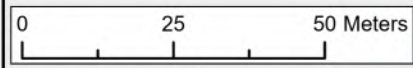
SX	P07	18/07/2024	Draft	SO	AG	JL
SUI	REV	DATE	DESCRIPTION	DRW	CHK	APR

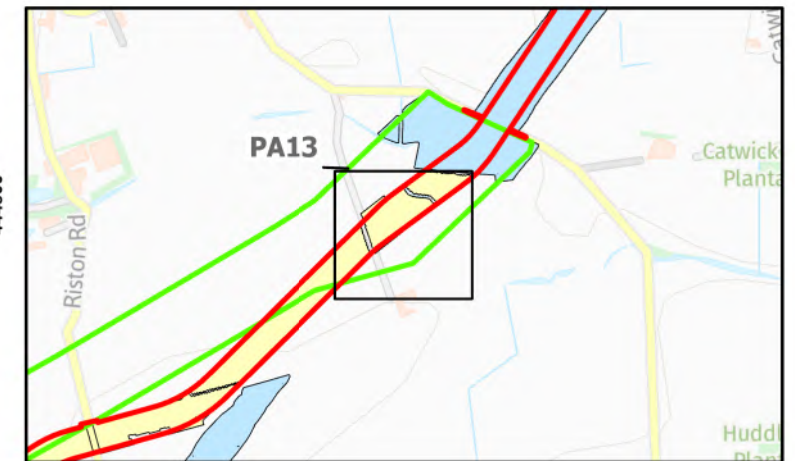
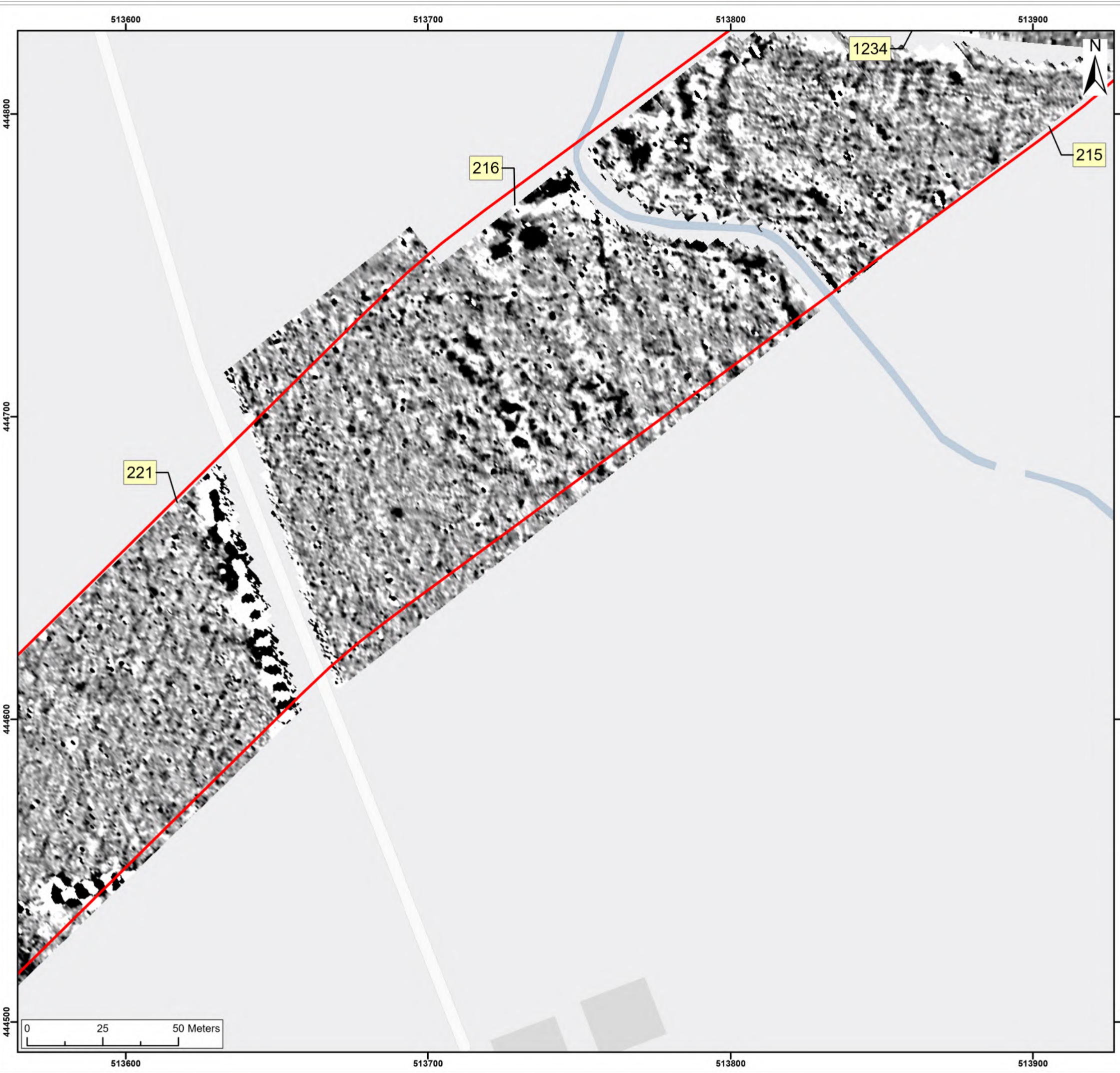
Title:  
 Archive Greyscale Images:  
 1234, 1233, 215

Figure:22-7-320 Drawing No: PB2340-RHD-ZZ-ZZ-DR-Z-0320

Co-ordinate system: British National Grid	Page Size: A3	Scale: 1:1,250
--	------------------	-------------------

Project: Dogger Bank South Offshore Wind Farms	Report: Archaeological Geophysical Survey Report
--	--





Legend:

Onshore Development Area

2nT

█

-1nT

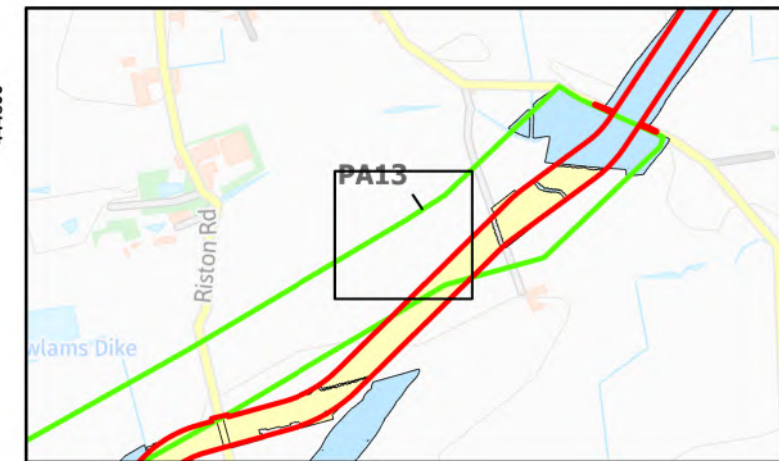
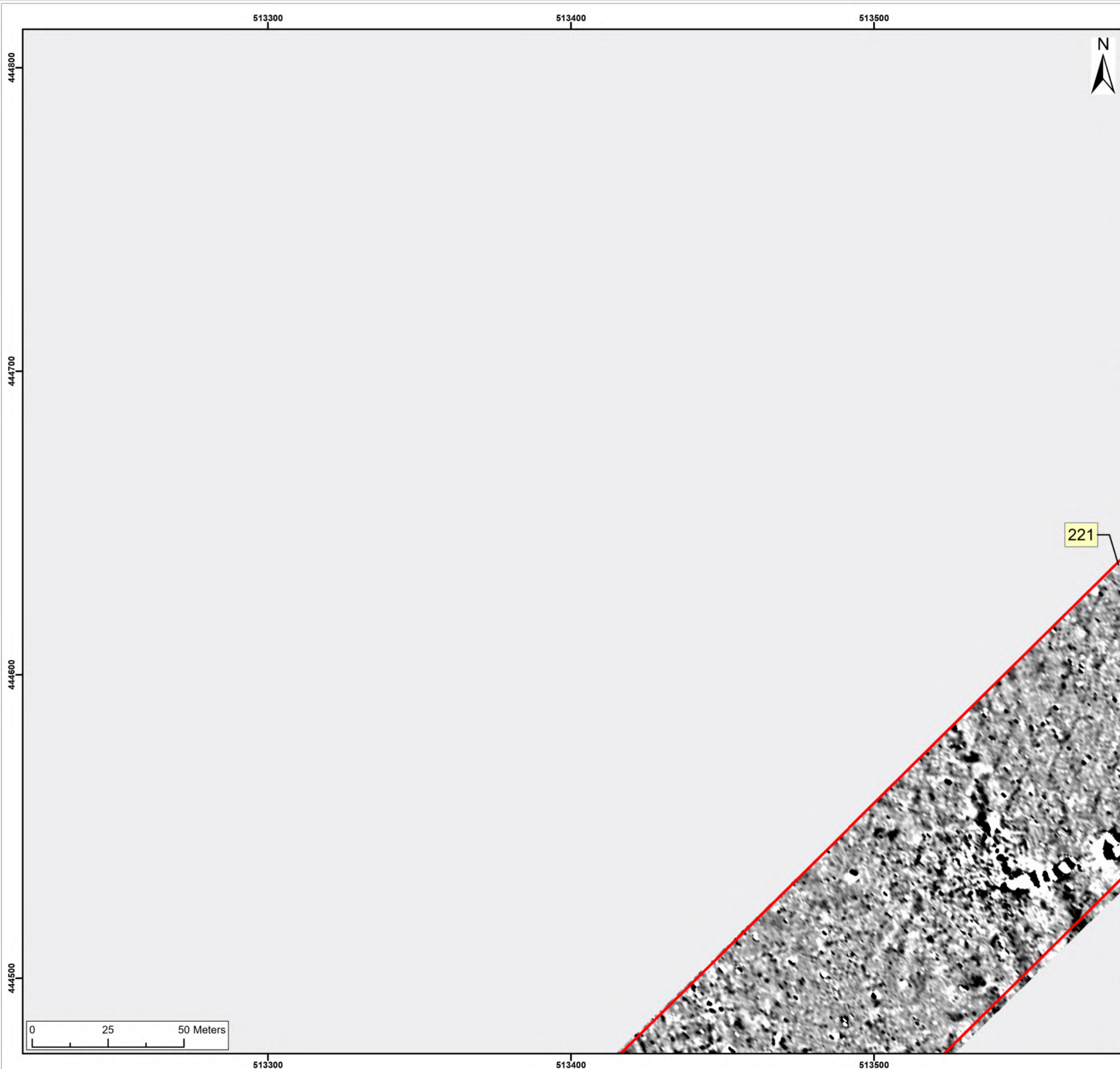
SX	P07	18/07/2024	Draft		SO	AG	JL
SUI	REV	DATE	DESCRIPTION		DRW	CHK	APR

Title:

Archive Grayscale Images:  
215, 216, 221

Figure:22-7-321	Drawing No: PB2340-RHD-ZZ-ZZ-DR-Z-0321	
Co-ordinate system: British National Grid	Page Size: A3	Scale: 1:1,250
Project: Dogger Bank South Offshore Wind Farms	Report: Archaeological Geophysical Survey Report	





Legend:

Onshore Development Area

2nT

-1nT

SX	P07	18/07/2024	Draft	SO	AG	JL
SUI	REV	DATE	DESCRIPTION	DRW	CHK	APR

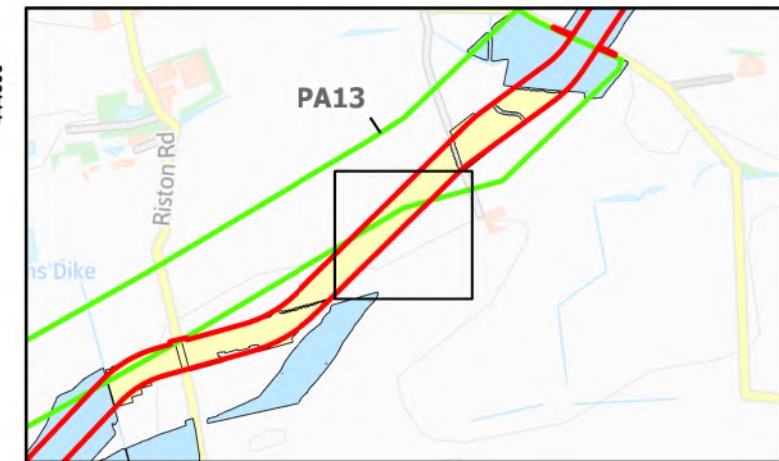

Title:  
Archive Greyscale Images:  
221

Figure:22-7-322 Drawing No: PB2340-RHD-ZZ-ZZ-DR-Z-0322

Co-ordinate system: British National Grid Page Size: A3 Scale: 1:1,250

Project: Dogger Bank South Offshore Wind Farms Report: Archaeological Geophysical Survey Report





Legend:

Onshore Development Area

2nT

-1nT

SX	P07	18/07/2024	Draft		SO	AG	JL
SUI	REV	DATE	DESCRIPTION		DRW	CHK	APR

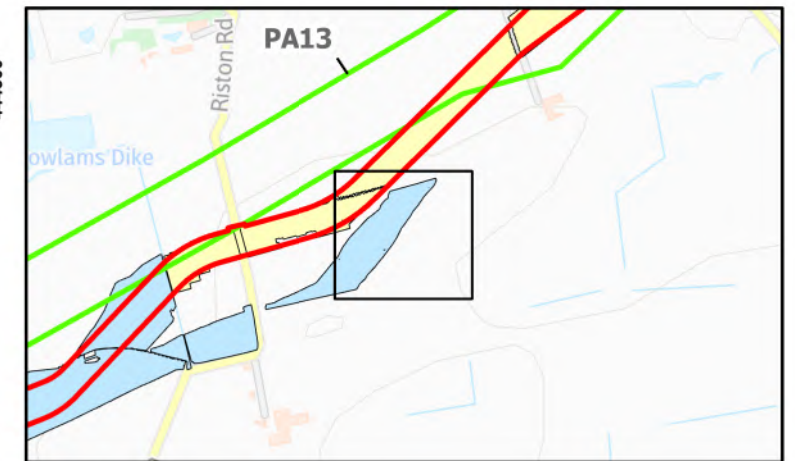
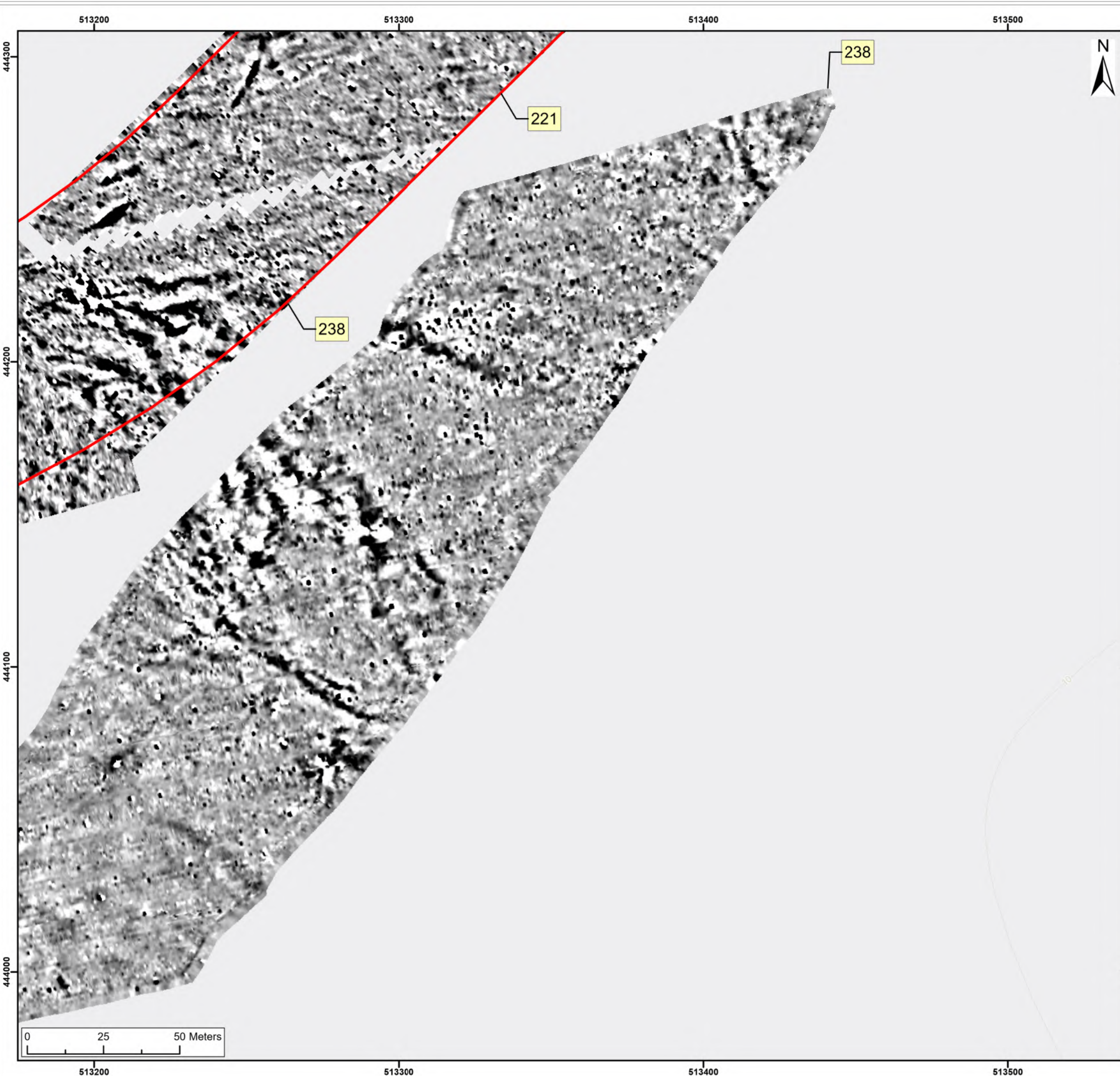
Title:  
 Archive Greyscale Images:  
 221

Figure:22-7-323 Drawing No: PB2340-RHD-ZZ-ZZ-DR-Z-0323

Co-ordinate system: British National Grid	Page Size: A3	Scale: 1:1,250
--	------------------	-------------------

Project: Dogger Bank South Offshore Wind Farms	Report: Archaeological Geophysical Survey Report
--	--





Legend:

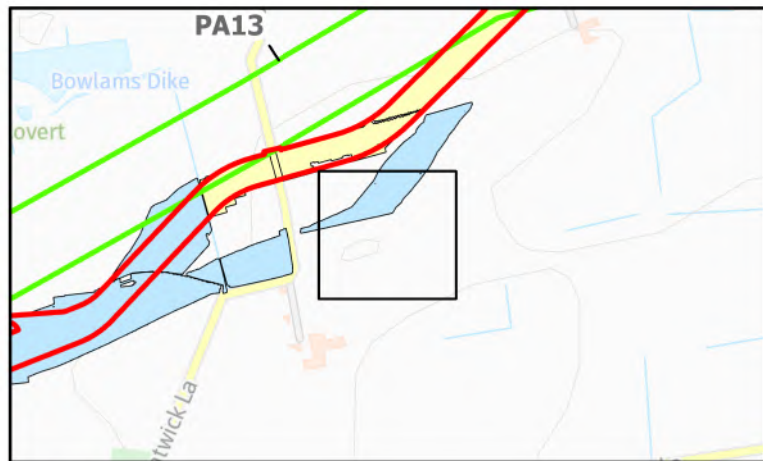
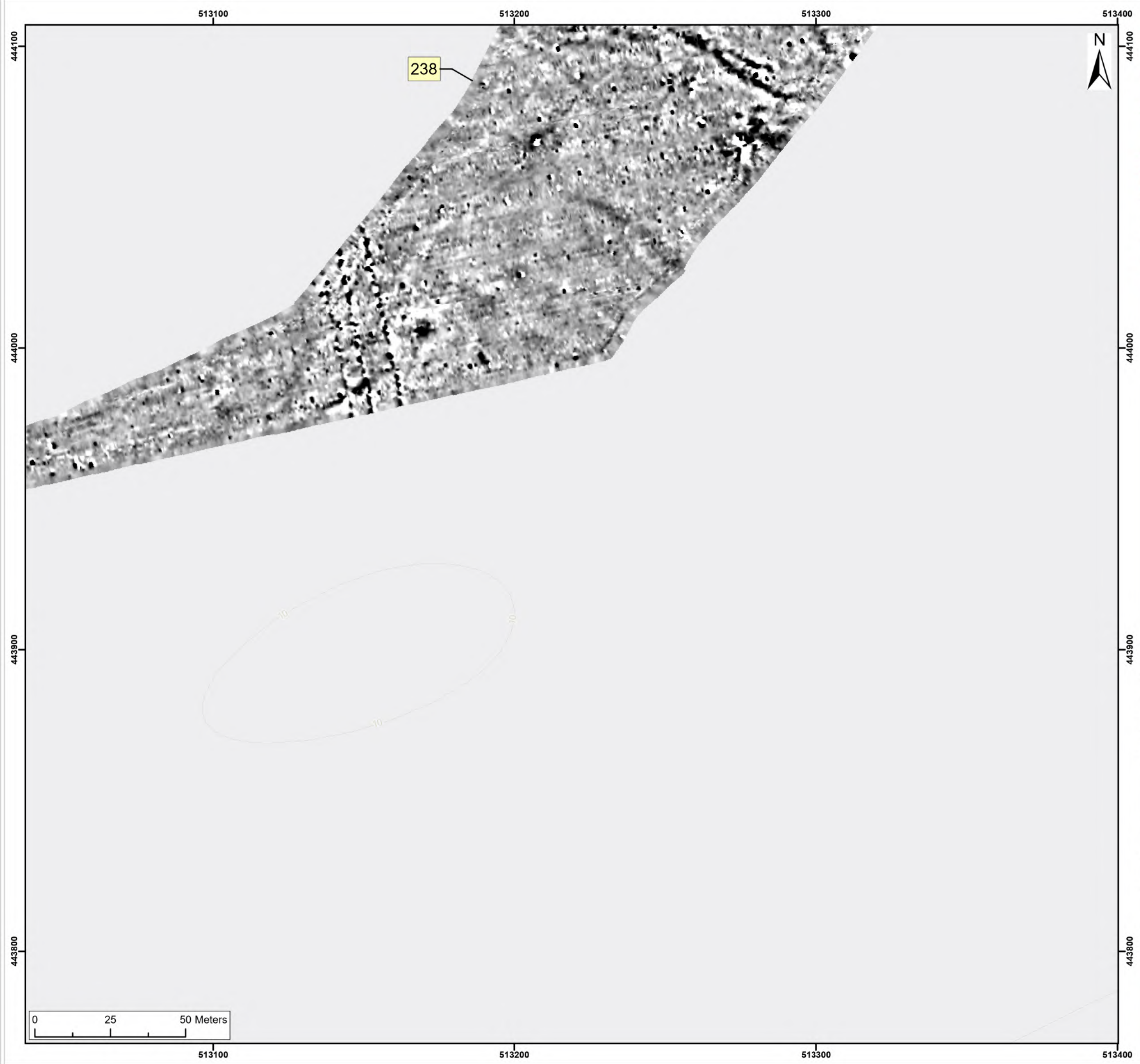
Onshore Development Area

2nT

-1nT

SX	P07	18/07/2024	Draft		SO	AG	JL
SUI	REV	DATE	DESCRIPTION		DRW	CHK	APR
Title: Archive Greyscale Images: 238							
Figure:22-7-324		Drawing No: PB2340-RHD-ZZ-ZZ-DR-Z-0324					
Co-ordinate system: British National Grid				Page Size: A3		Scale: 1:1,250	
Project: Dogger Bank South Offshore Wind Farms				Report: Archaeological Geophysical Survey Report			





Legend:

Onshore Development Area

2nT

-1nT

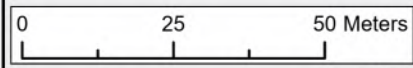
SX	P07	18/07/2024	Draft	SO	AG	JL
SUI	REV	DATE	DESCRIPTION	DRW	CHK	APR

Title:  
 Archive Greyscale Images:  
 238

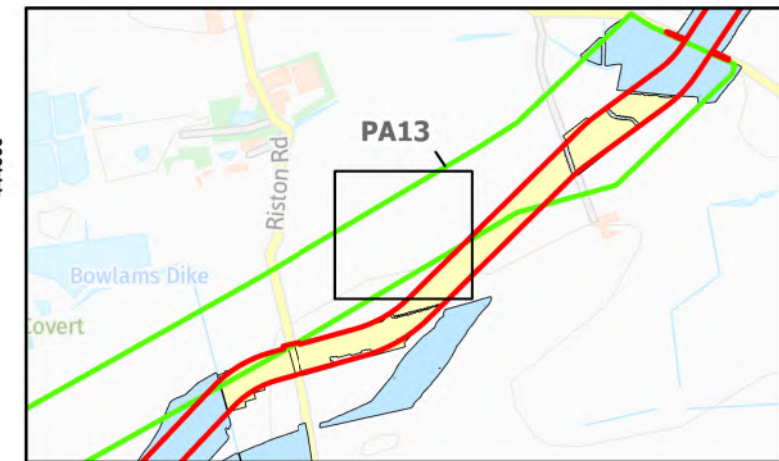
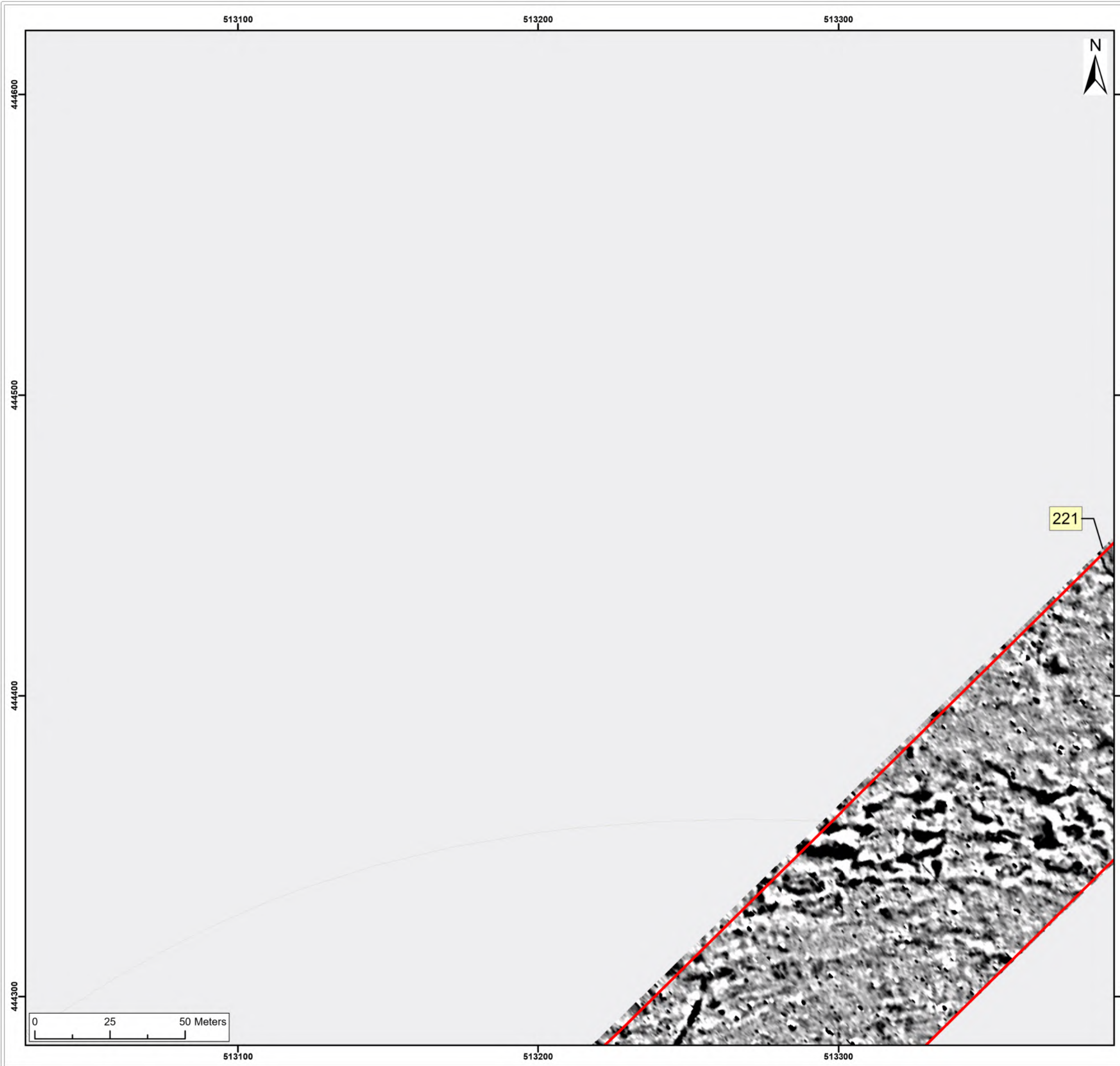
Figure:22-7-325 Drawing No: PB2340-RHD-ZZ-ZZ-DR-Z-0325

Co-ordinate system: British National Grid Page Size: A3 Scale: 1:1,250

Project: Dogger Bank South Offshore Wind Farms Report: Archaeological Geophysical Survey Report







Legend:

Onshore Development Area

2nT

-1nT

SX	P07	18/07/2024	Draft	SO	AG	JL
SUI	REV	DATE	DESCRIPTION	DRW	CHK	APR

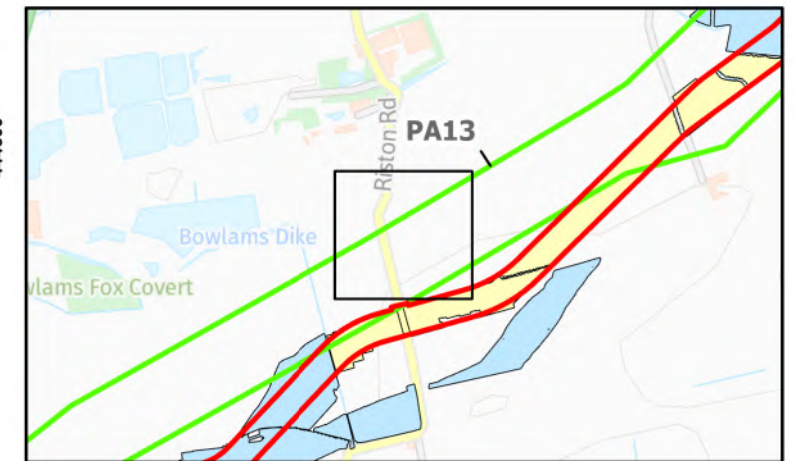
Title:  
Archive Greyscale Images:  
221

Figure:22-7-326 Drawing No: PB2340-RHD-ZZ-ZZ-DR-Z-0326

Co-ordinate system: British National Grid Page Size: A3 Scale: 1:1,250

Project: Dogger Bank South Offshore Wind Farms Report: Archaeological Geophysical Survey Report





Legend:

Onshore Development Area

2nT

-1nT

SX	P07	18/07/2024	Draft		SO	AG	JL
SUI	REV	DATE	DESCRIPTION		DRW	CHK	APR

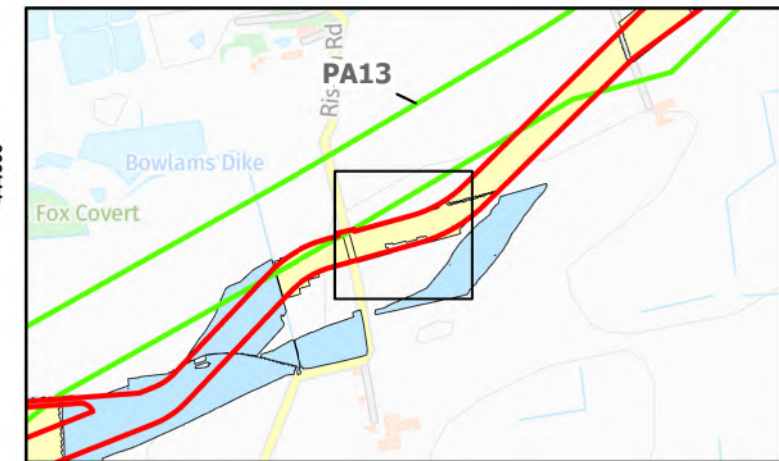
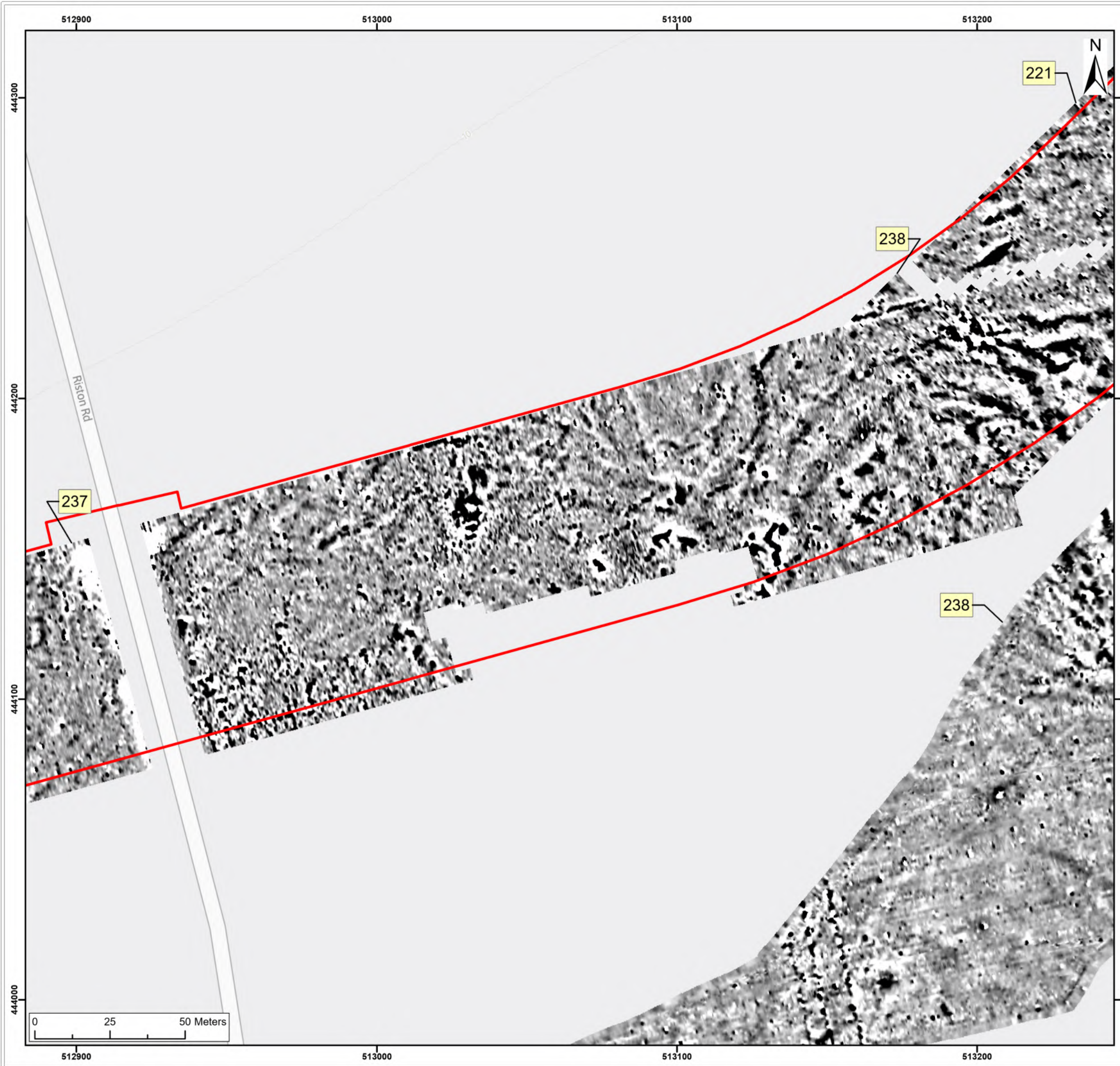
Title:  
Archive Greyscale Images:  
Outstanding

Figure:22-7-327 Drawing No: PB2340-RHD-ZZ-ZZ-DR-Z-0327

Co-ordinate system: British National Grid Page Size: A3 Scale: 1:1,250

Project: Dogger Bank South Offshore Wind Farms Report: Archaeological Geophysical Survey Report





Legend:

Onshore Development Area

2nT

-1nT

SX	P07	18/07/2024	Draft		SO	AG	JL
SUI	REV	DATE	DESCRIPTION		DRW	CHK	APR

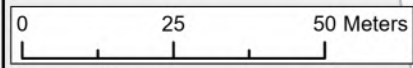
Title:

Archive Greyscale Images:  
238

Figure:22-7-328 Drawing No: PB2340-RHD-ZZ-ZZ-DR-Z-0328

Co-ordinate system: British National Grid	Page Size: A3	Scale: 1:1,250
--	------------------	-------------------

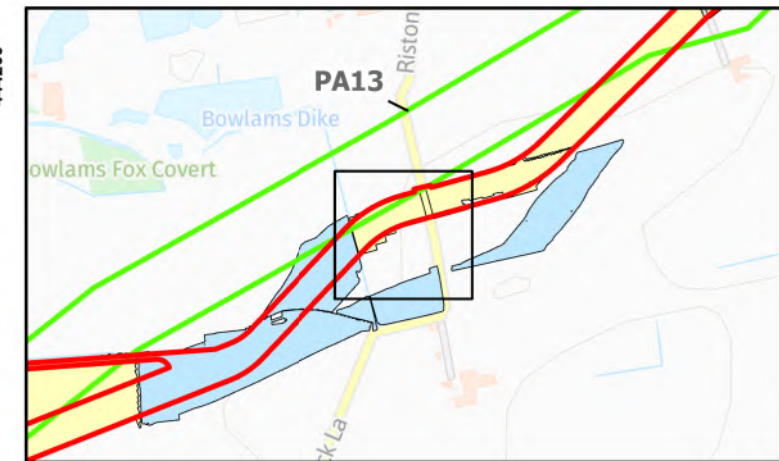
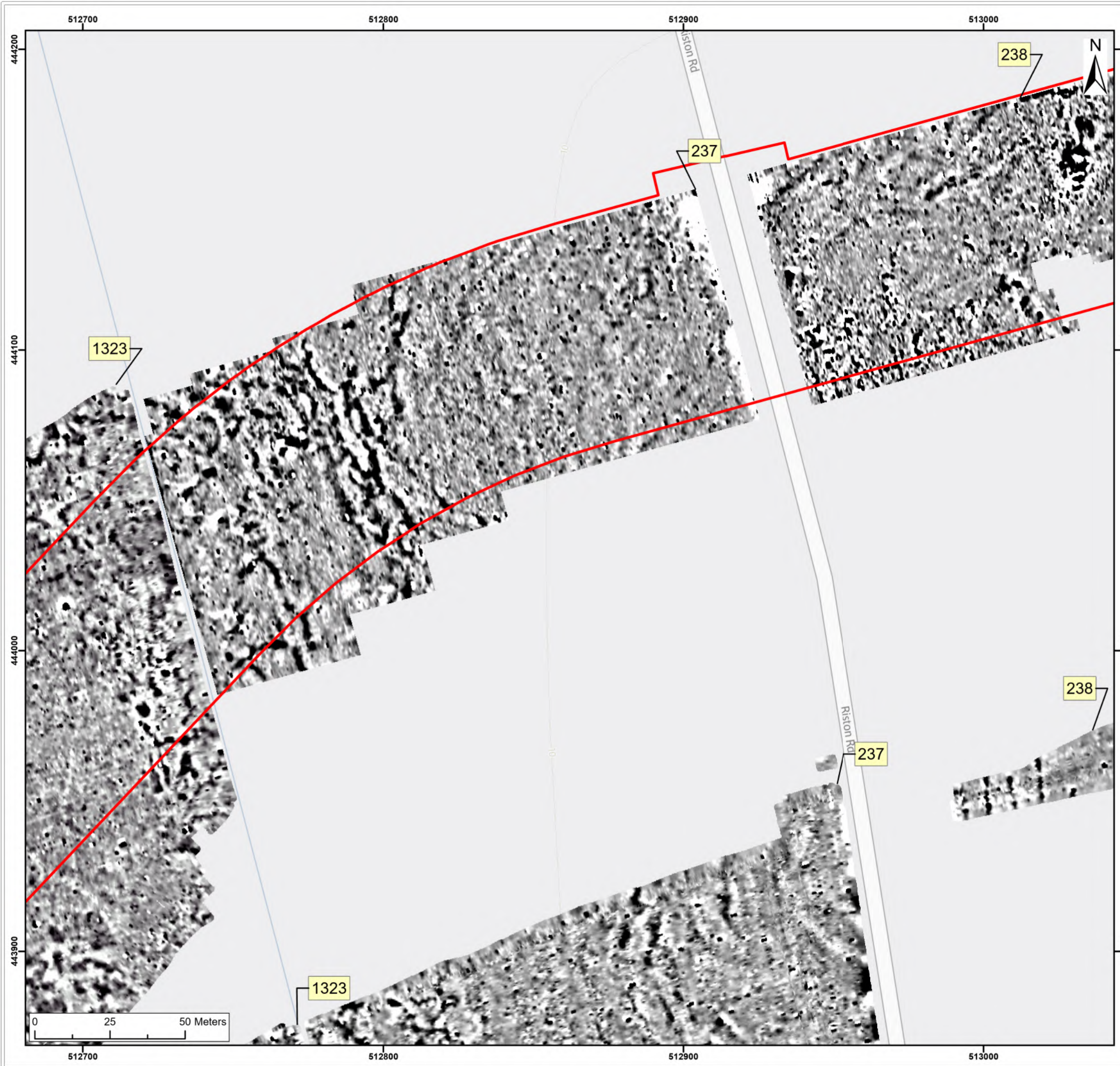
Project: Dogger Bank South Offshore Wind Farms	Report: Archaeological Geophysical Survey Report
--	--



512900 513000 513100 513200

512900 513000 513100 513200

444300  
444200  
444100  
444000



Legend:

Onshore Development Area

2nT

-1nT

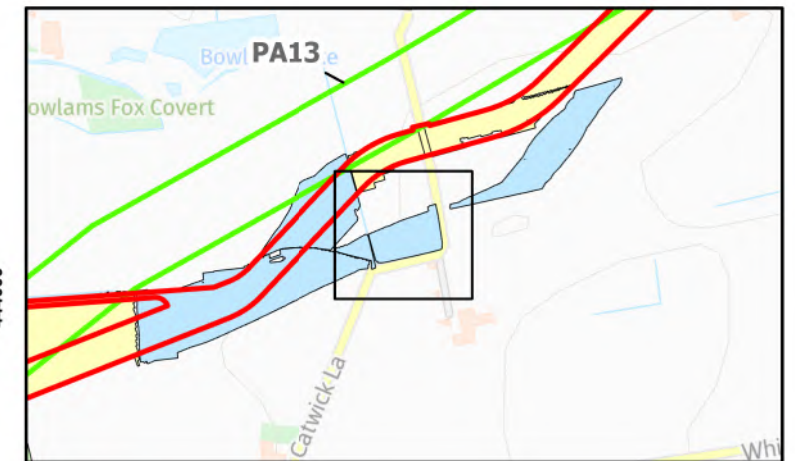
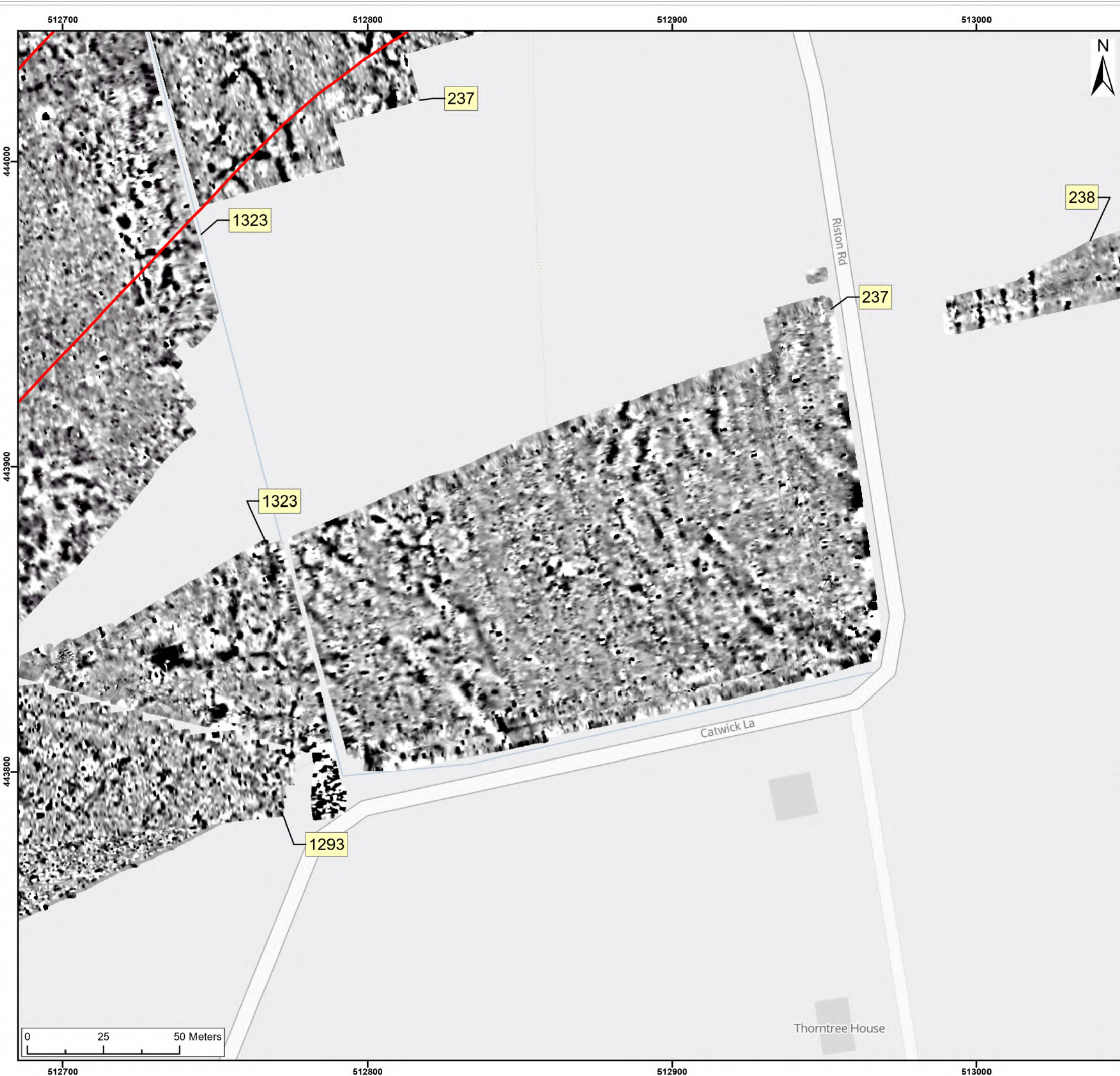
SX	P07	18/07/2024	Draft	SO	AG	JL
SUI	REV	DATE	DESCRIPTION	DRW	CHK	APR

Title:

Archive Grayscale Images:  
237, 238, 1323

Figure:22-7-329	Drawing No: PB2340-RHD-ZZ-ZZ-DR-Z-0329	
Co-ordinate system: British National Grid	Page Size: A3	Scale: 1:1,250
Project: Dogger Bank South Offshore Wind Farms	Report: Archaeological Geophysical Survey Report	





Legend:

Onshore Development Area

2nT

-1nT

SX	P07	18/07/2024	Draft		SO	AG	JL
SUI	REV	DATE	DESCRIPTION		DRW	CHK	APR

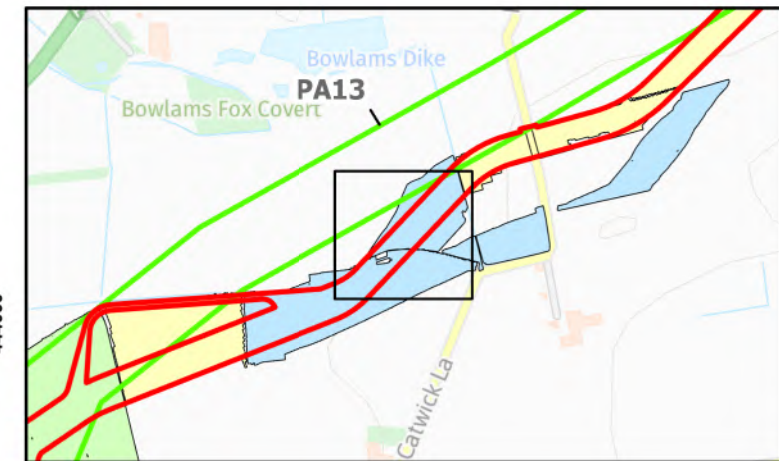
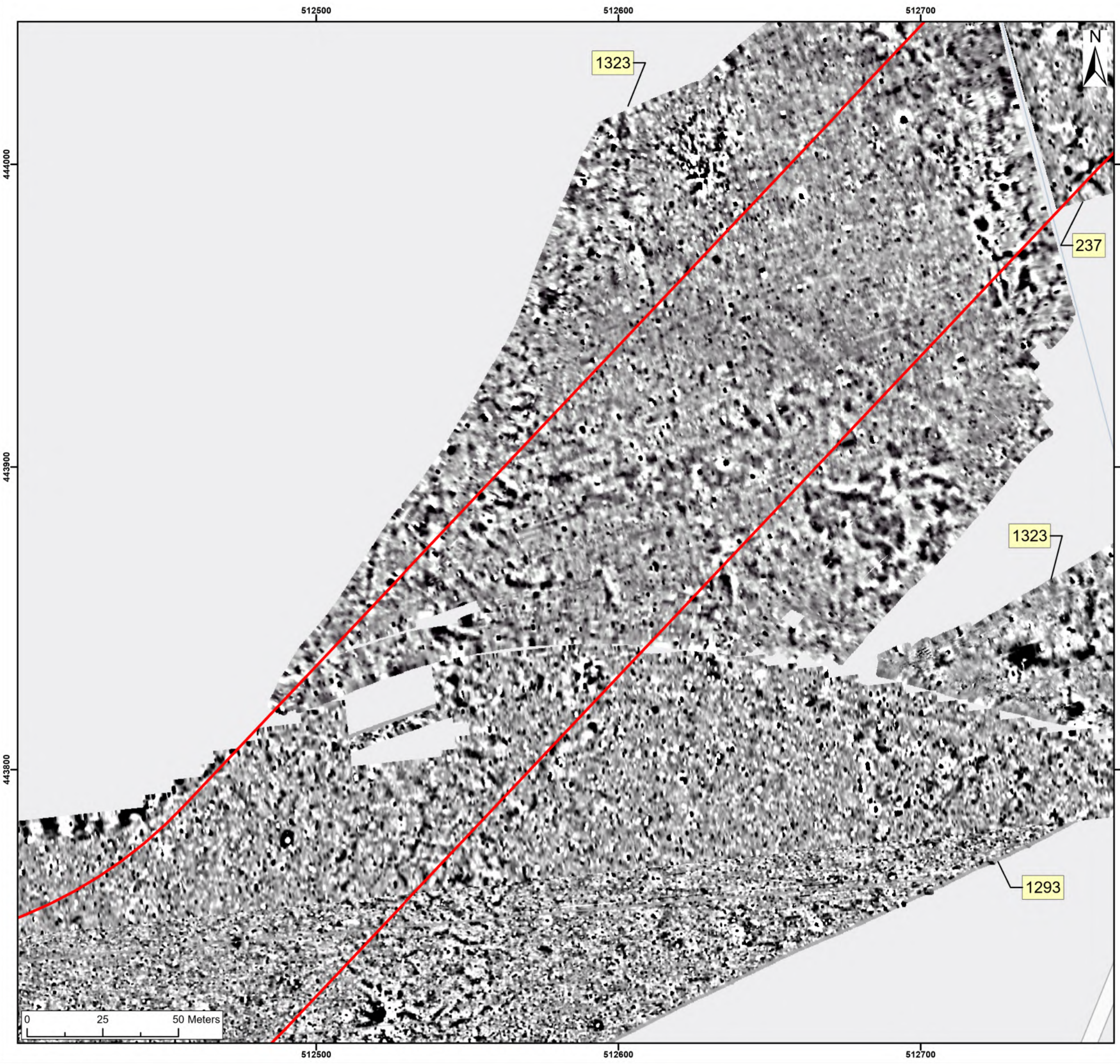
Title:  
 Archive Greyscale Images:  
 237, 1323

Figure:22-7-330 Drawing No: PB2340-RHD-ZZ-ZZ-DR-Z-0330

Co-ordinate system: British National Grid	Page Size: A3	Scale: 1:1,250
--	------------------	-------------------

Project: Dogger Bank South Offshore Wind Farms	Report: Archaeological Geophysical Survey Report
--	--





Legend:

Onshore Development Area

2nT

-1nT

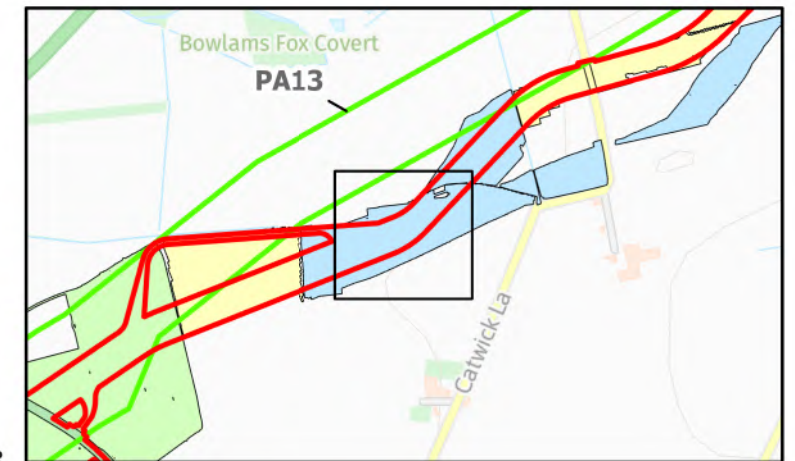
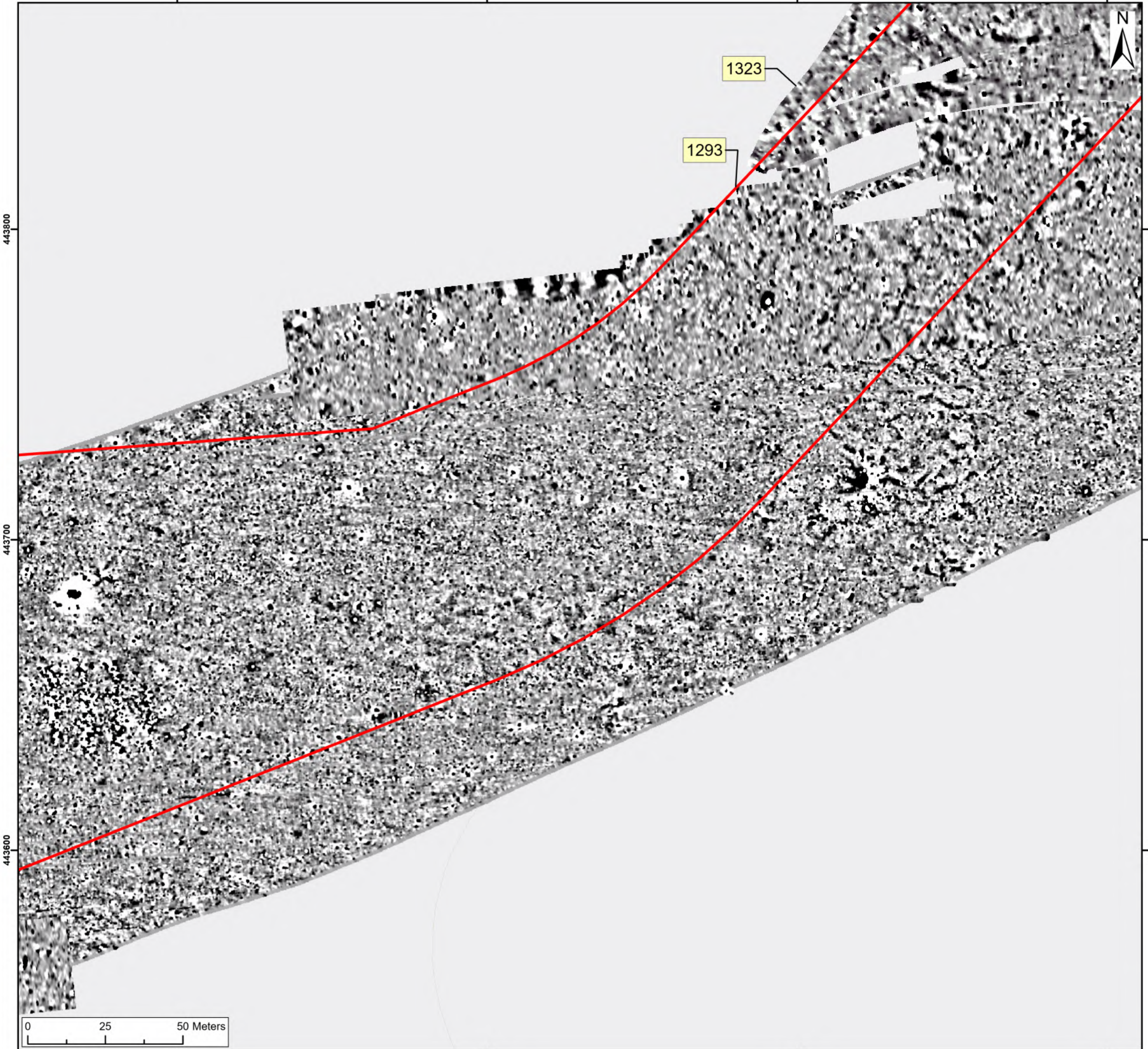
SX	P07	18/07/2024	Draft		SO	AG	JL
SUI	REV	DATE	DESCRIPTION		DRW	CHK	APR

Title:  
 Archive Greyscale Images:  
 1323, 1293

Figure:22-7-331	Drawing No: PB2340-RHD-ZZ-ZZ-DR-Z-0331	
Co-ordinate system: British National Grid	Page Size: A3	Scale: 1:1,250
Project: Dogger Bank South Offshore Wind Farms	Report: Archaeological Geophysical Survey Report	



512300 512400 512500 512600



Legend:

Onshore Development Area

2nT

-1nT

SX	P07	18/07/2024	Draft		SO	AG	JL
SUI	REV	DATE	DESCRIPTION		DRW	CHK	APR

Title:  
Archive Greyscale Images:  
1293

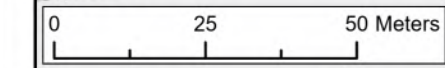
Figure:22-7-332 Drawing No: PB2340-RHD-ZZ-ZZ-DR-Z-0332

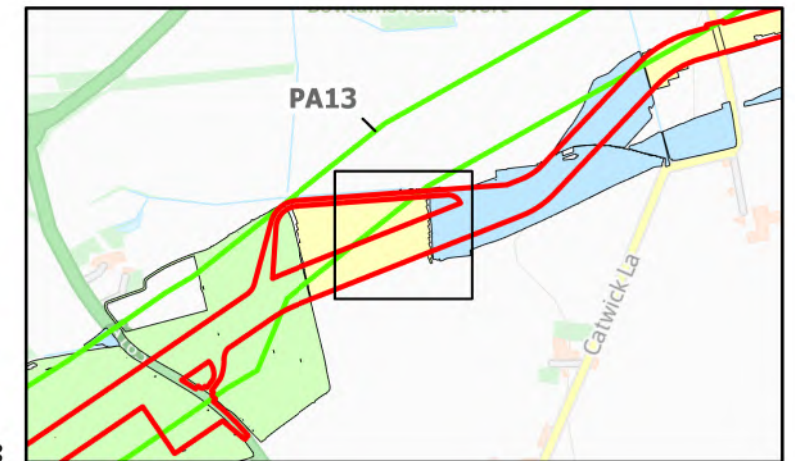
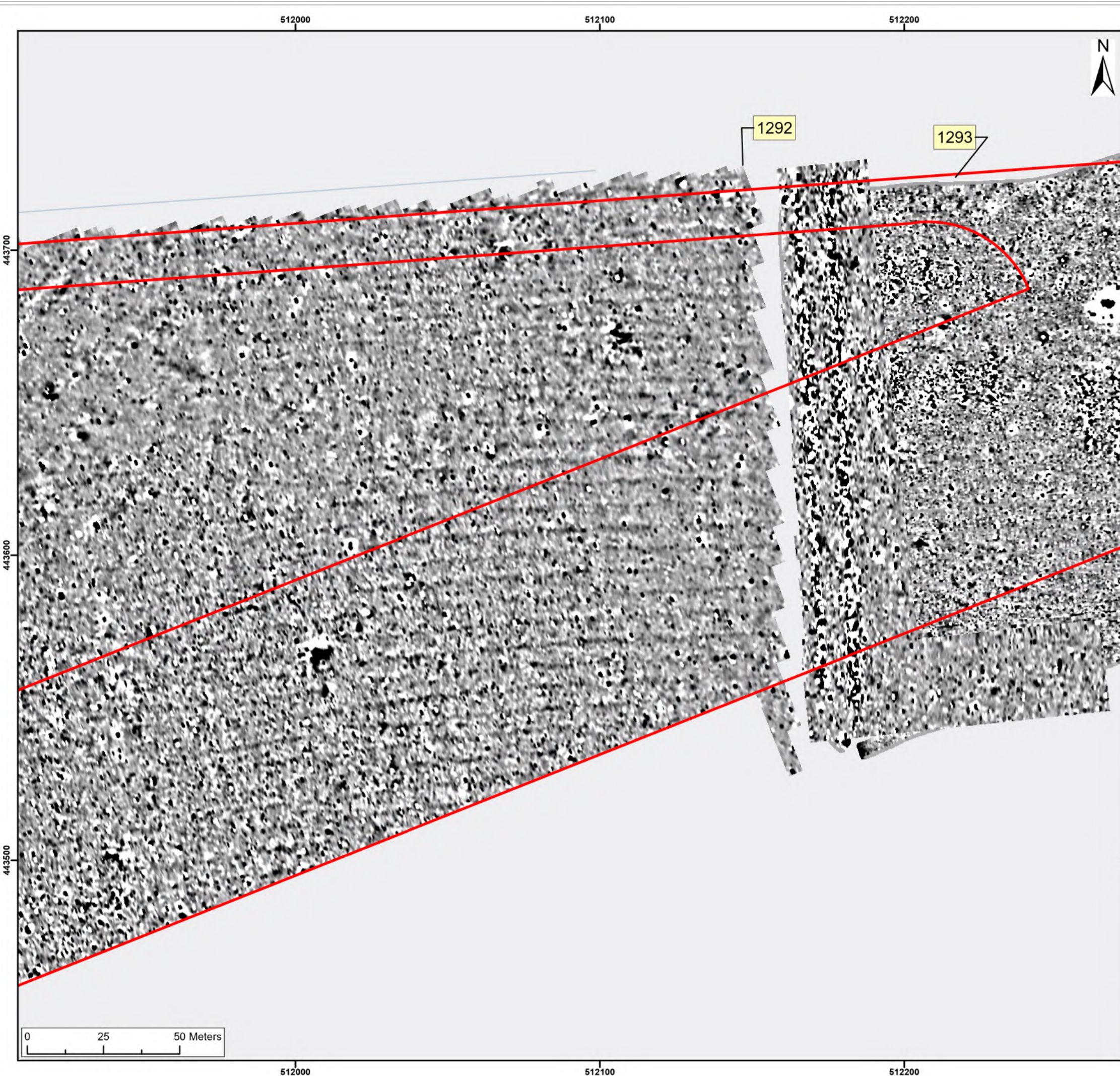
Co-ordinate system: British National Grid Page Size: A3 Scale: 1:1,250

Project: Dogger Bank South Offshore Wind Farms Report: Archaeological Geophysical Survey Report



512300 512400 512500 512600





Legend:

Onshore Development Area

2nT

-1nT

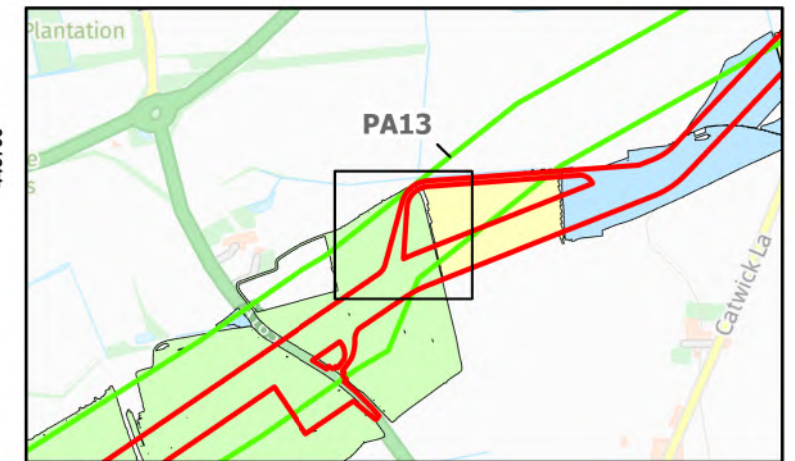
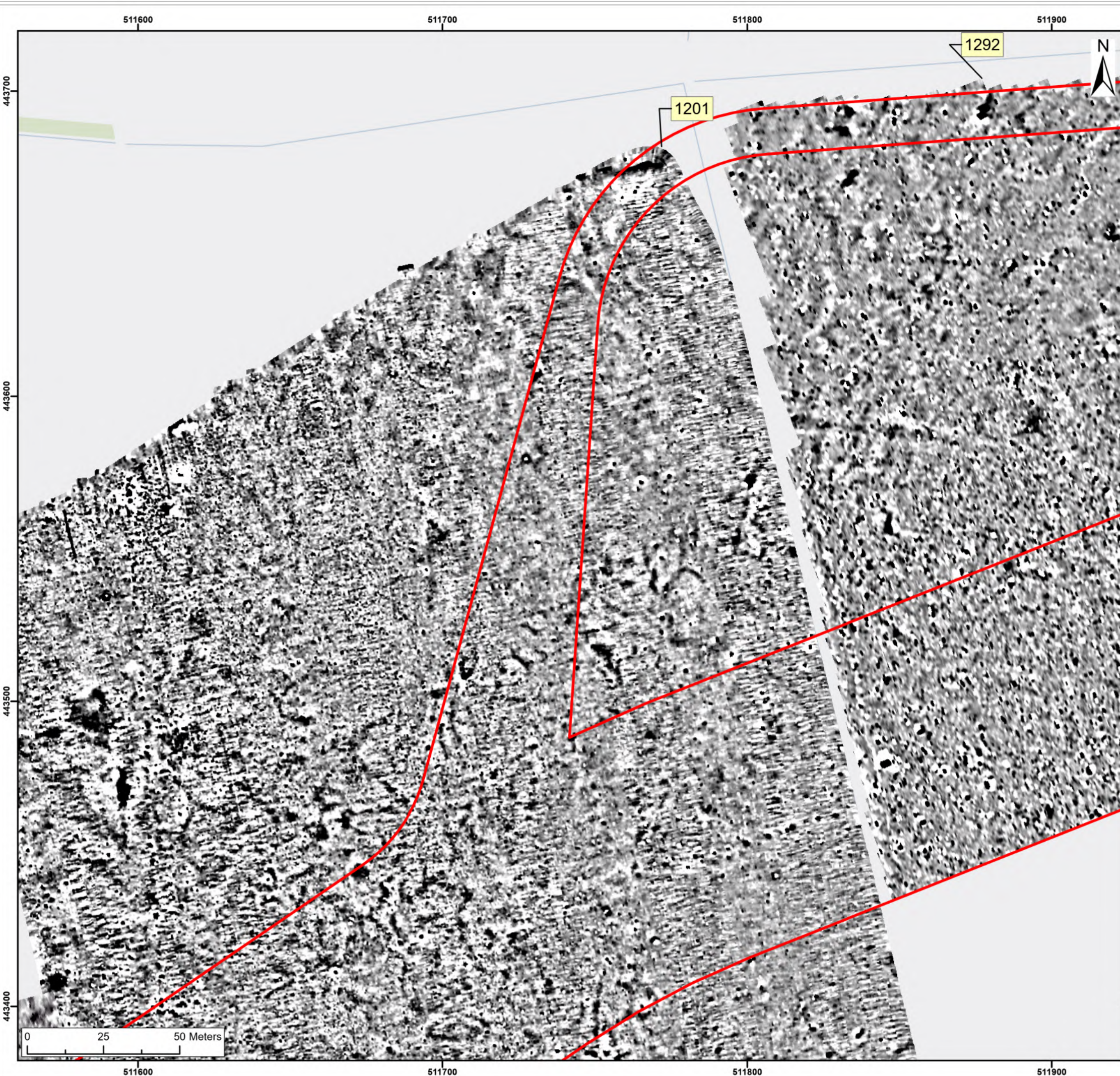
SX	P07	18/07/2024	Draft	SO	AG	JL
SUI	REV	DATE	DESCRIPTION	DRW	CHK	APR

Title:  
 Archive Greyscale Images:  
 1293, 1292

Figure:22-7-333	Drawing No: PB2340-RHD-ZZ-ZZ-DR-Z-0333	
Co-ordinate system: British National Grid	Page Size: A3	Scale: 1:1,250
Project: Dogger Bank South Offshore Wind Farms	Report: Archaeological Geophysical Survey Report	







Legend:

Onshore Development Area

2nT

-1nT


SX	P07	18/07/2024	Draft		SO	AG	JL
SUI	REV	DATE	DESCRIPTION		DRW	CHK	APR

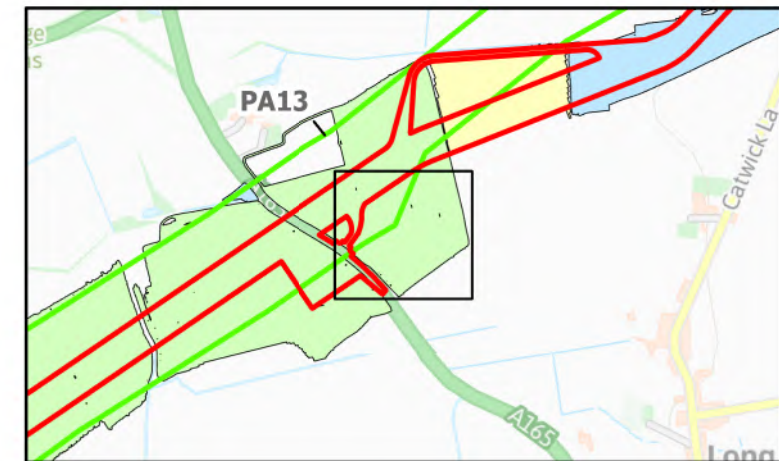
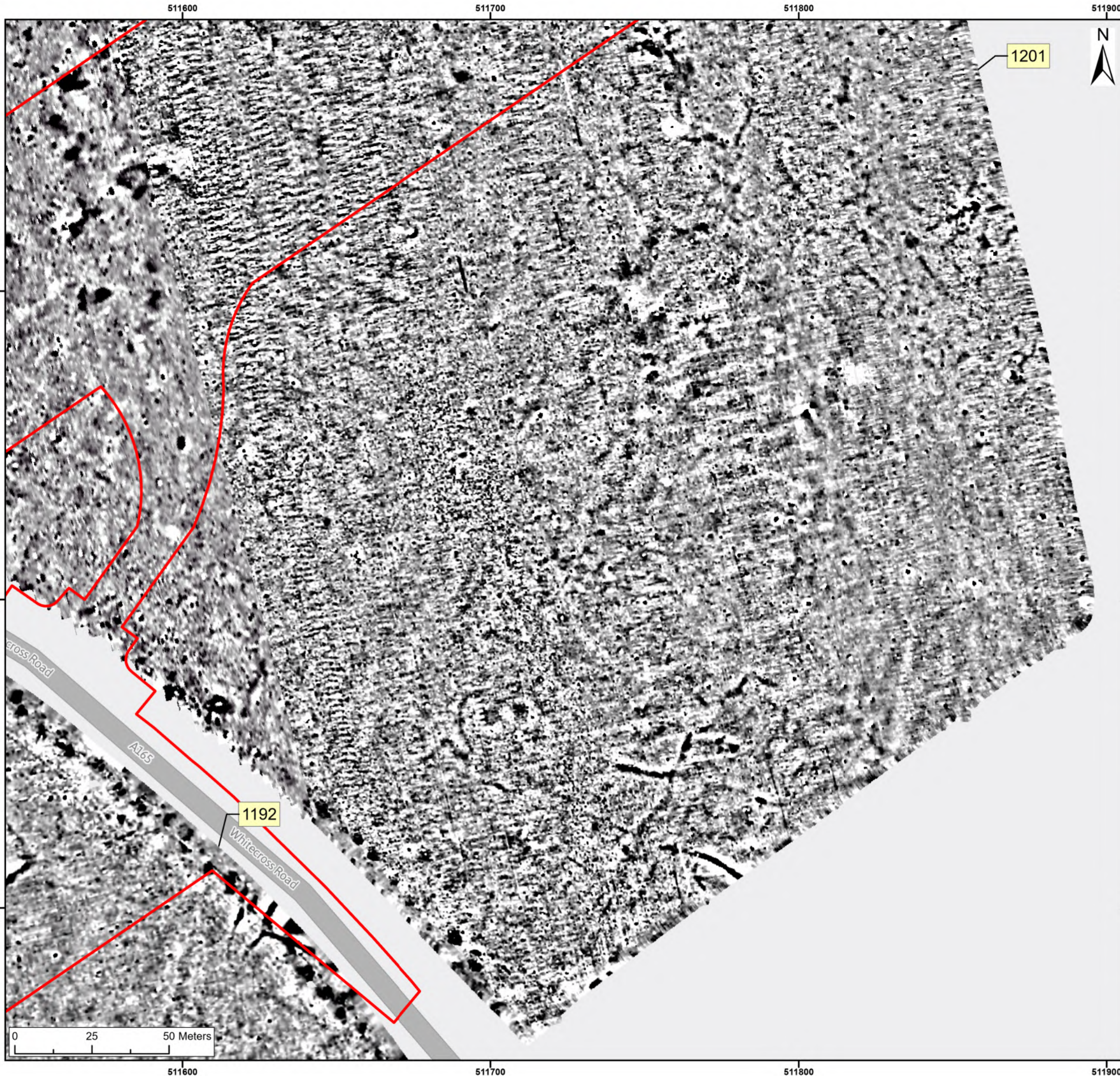
Title:  
 Archive Grayscale Images:  
 1292, 1201

Figure:22-7-334 Drawing No: PB2340-RHD-ZZ-ZZ-DR-Z-0334

Co-ordinate system: British National Grid	Page Size: A3	Scale: 1:1,250
--	------------------	-------------------

Project: Dogger Bank South Offshore Wind Farms	Report: Archaeological Geophysical Survey Report
--	--





Legend:

Onshore Development Area

2nT

-1nT

SX	P07	18/07/2024	Draft		SO	AG	JL
SUI	REV	DATE	DESCRIPTION		DRW	CHK	APR

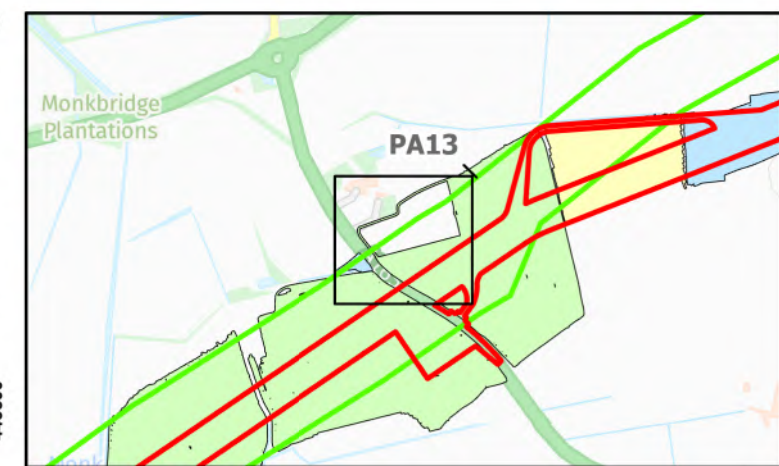
Title:  
 Archive Greyscale Images:  
 1201

Figure:22-7-335 Drawing No: PB2340-RHD-ZZ-ZZ-DR-Z-0335

Co-ordinate system: British National Grid	Page Size: A3	Scale: 1:1,250
--	------------------	-------------------

Project: Dogger Bank South Offshore Wind Farms	Report: Archaeological Geophysical Survey Report
--	--





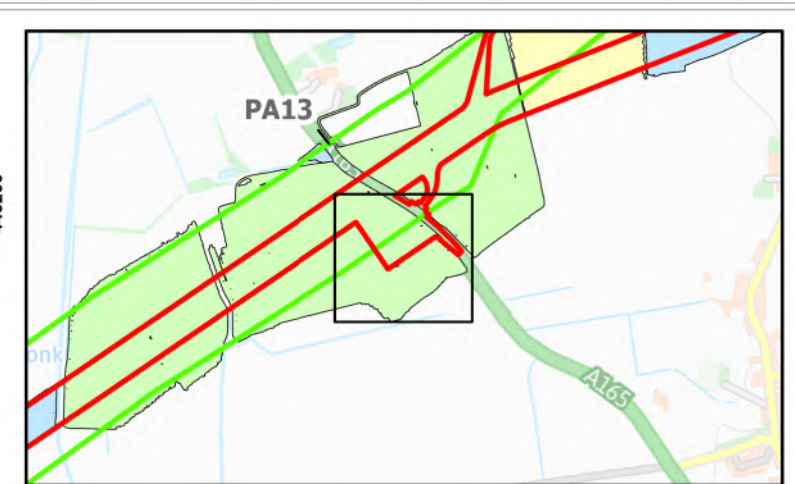
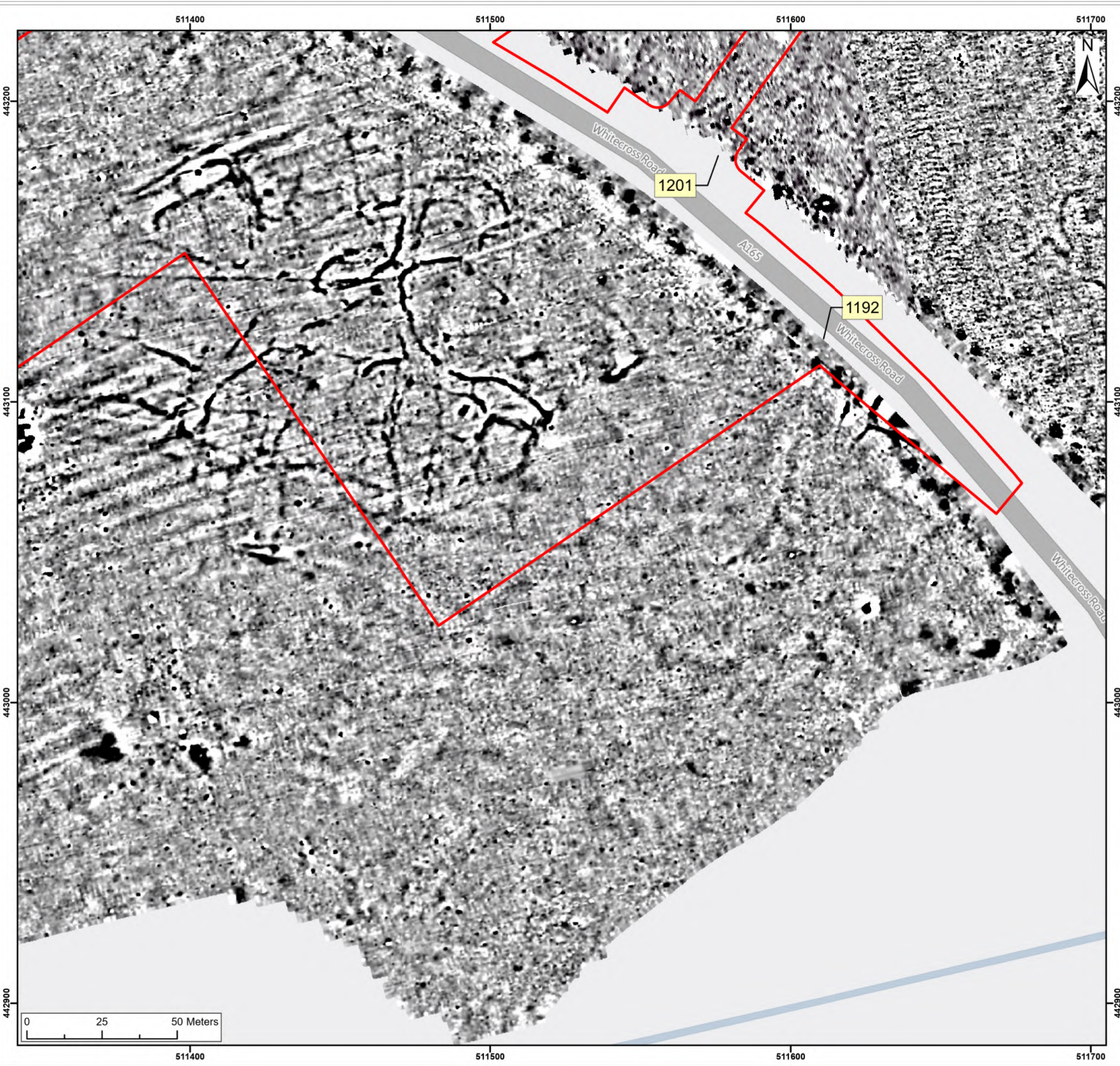
Legend:

Onshore Development Area

2nT  
-1nT

SX	P07	18/07/2024	Draft					SO	AG	JL	
SUI	REV	DATE	DESCRIPTION					DRW	CHK	APR	
Title: Archive Greyscale Images: 1201, 1196											
Figure:22-7-336			Drawing No: PB2340-RHD-ZZ-ZZ-DR-Z-0336								
Co-ordinate system: British National Grid						Page Size: A3			Scale: 1:1,250		
Project: Dogger Bank South Offshore Wind Farms						Report: Archaeological Geophysical Survey Report					





Legend:

Onshore Development Area

2nT  
-1nT

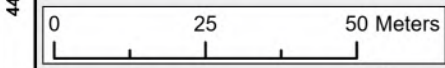

SX	P07	18/07/2024	Draft		SO	AG	JL
SUI	REV	DATE	DESCRIPTION		DRW	CHK	APR

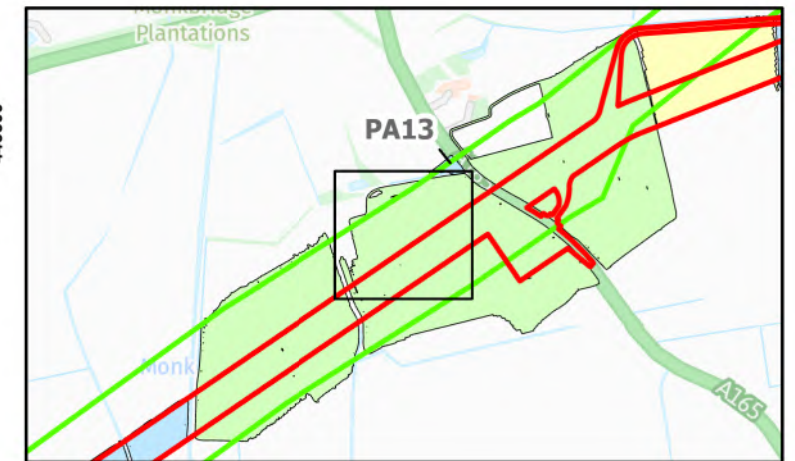
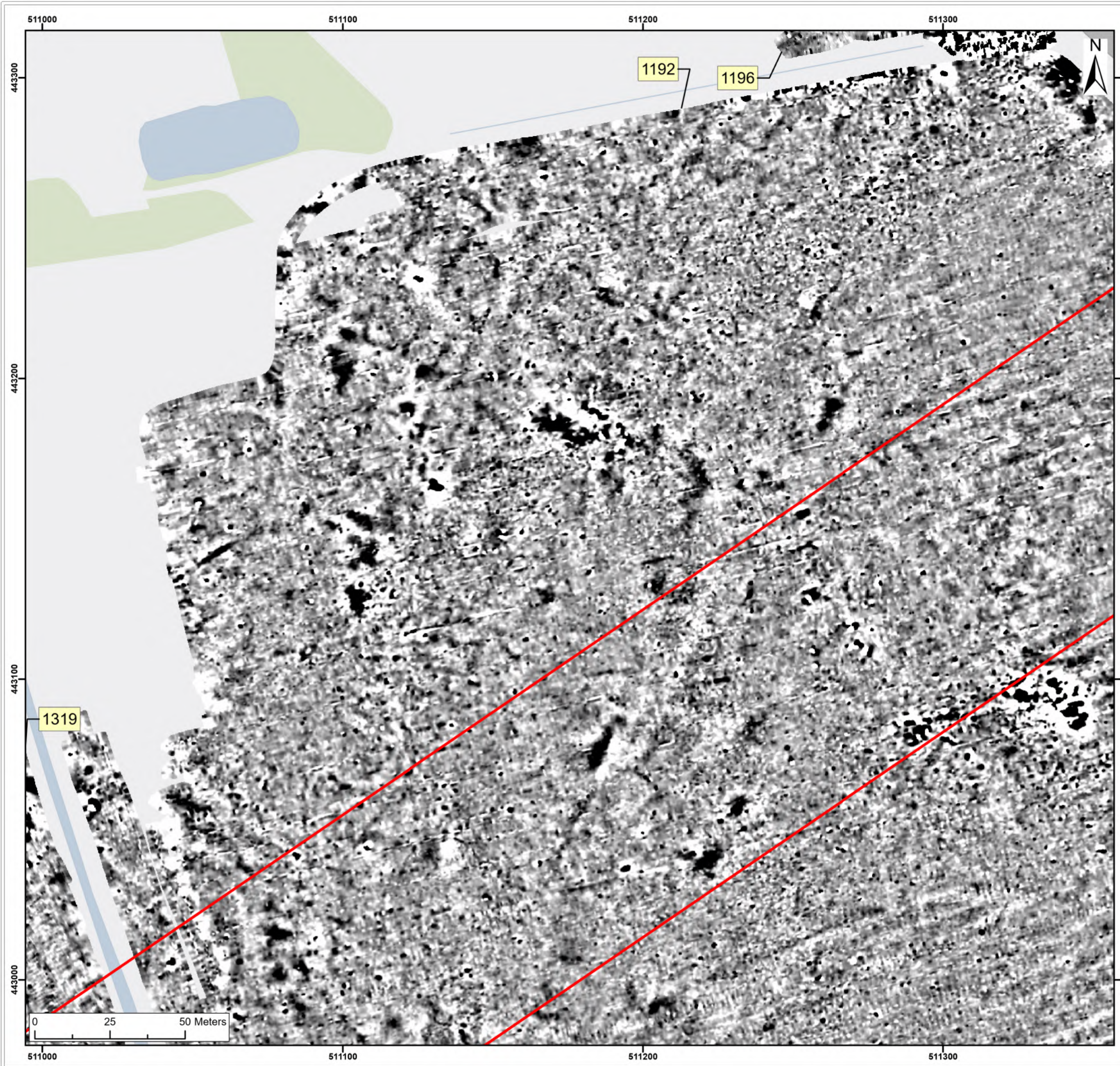
Title:  
Archive Greyscale Images:  
1192

Figure:22-7-337 Drawing No: PB2340-RHD-ZZ-ZZ-DR-Z-0337

Co-ordinate system: British National Grid	Page Size: A3	Scale: 1:1,250
--	------------------	-------------------

Project: Dogger Bank South Offshore Wind Farms	Report: Archaeological Geophysical Survey Report
--	--





Legend:

Onshore Development Area

2nT

-1nT

SX	P07	18/07/2024	Draft		SO	AG	JL
SUI	REV	DATE	DESCRIPTION		DRW	CHK	APR

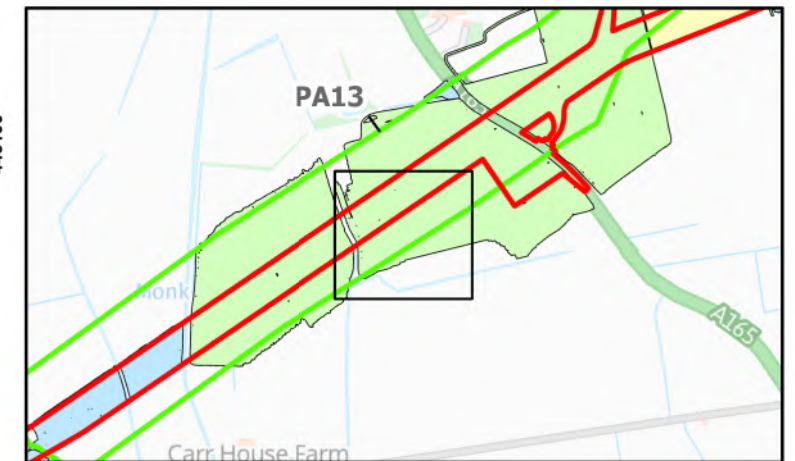
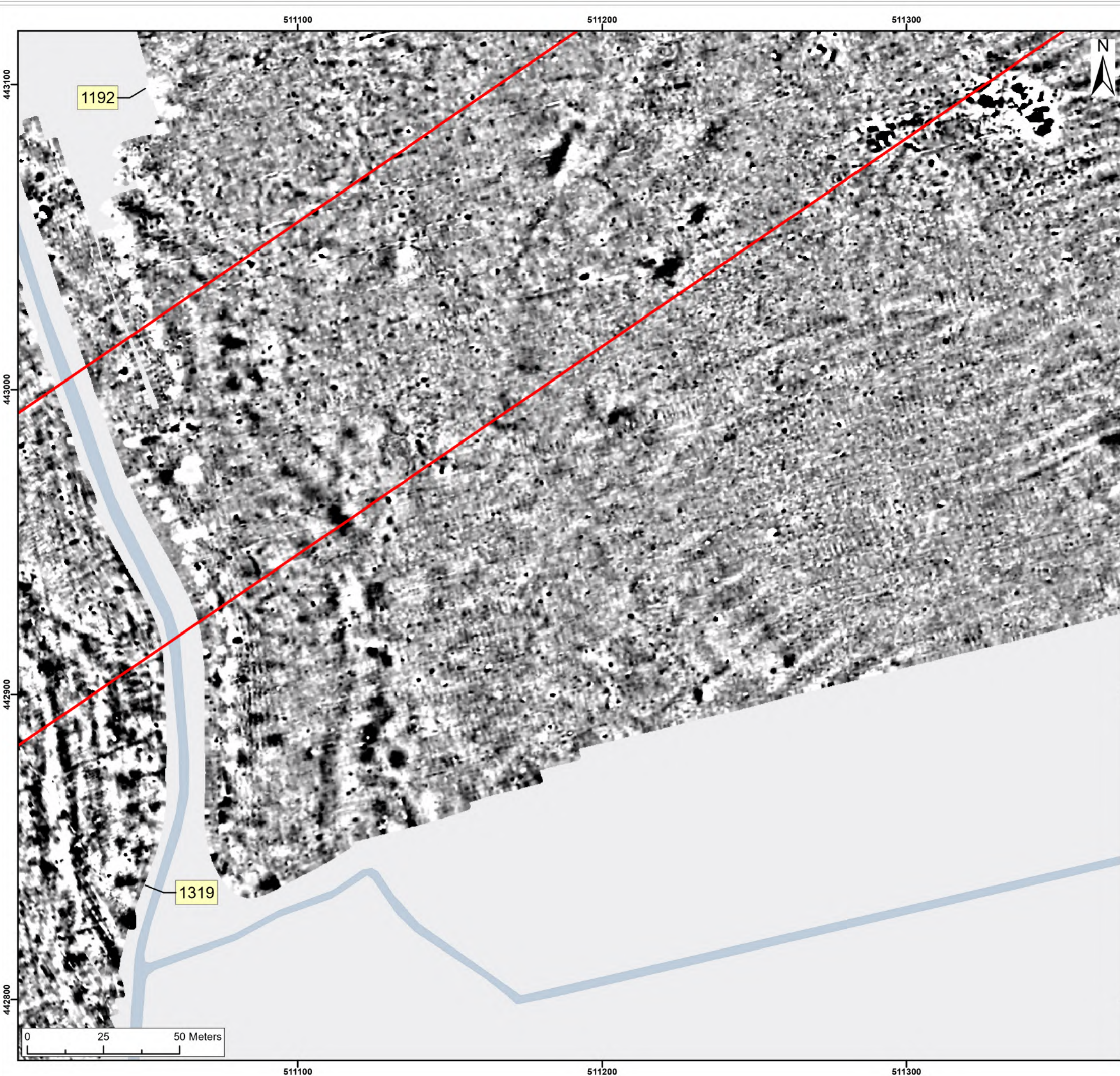
Title:  
Archive Greyscale Images:  
1192

Figure:22-7-338 Drawing No: PB2340-RHD-ZZ-ZZ-DR-Z-0338

Co-ordinate system: British National Grid	Page Size: A3	Scale: 1:1,250
--	------------------	-------------------

Project: Dogger Bank South Offshore Wind Farms	Report: Archaeological Geophysical Survey Report
--	--





Legend:

Onshore Development Area

2nT  
-1nT

SX	P07	18/07/2024	Draft		SO	AG	JL
SUI	REV	DATE	DESCRIPTION		DRW	CHK	APR

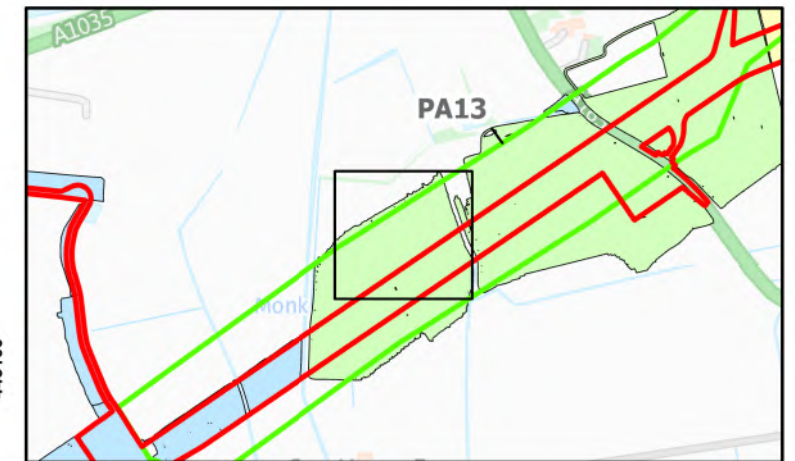
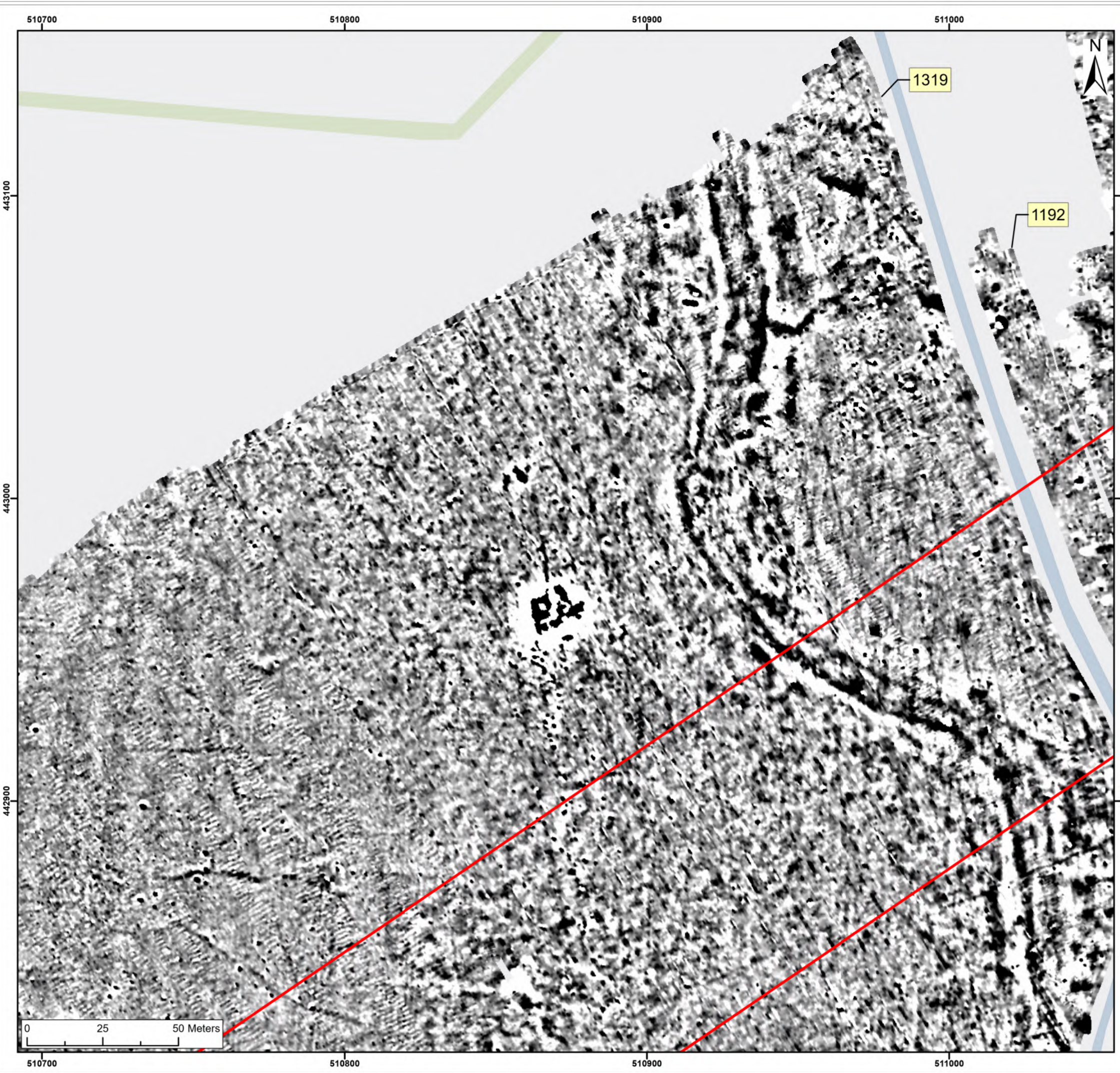
Title:  
 Archive Greyscale Images:  
 1192

Figure:22-7-339 Drawing No: PB2340-RHD-ZZ-ZZ-DR-Z-0339

Co-ordinate system: British National Grid	Page Size: A3	Scale: 1:1,250
--	------------------	-------------------

Project: Dogger Bank South Offshore Wind Farms	Report: Archaeological Geophysical Survey Report
--	--





Legend:

Onshore Development Area

2nT

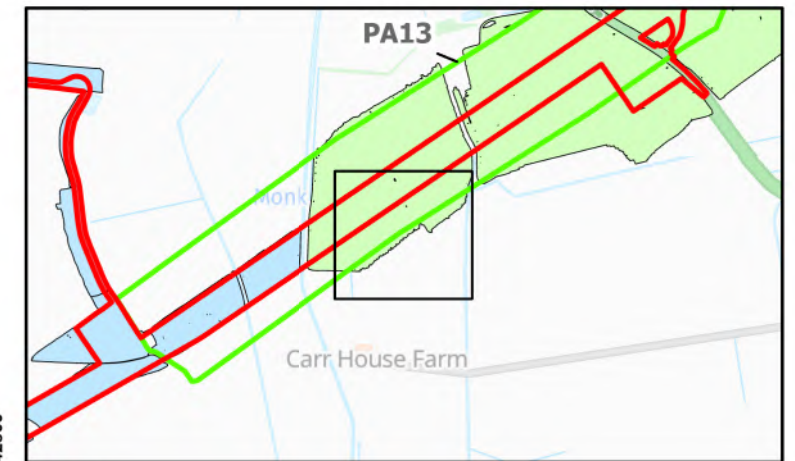
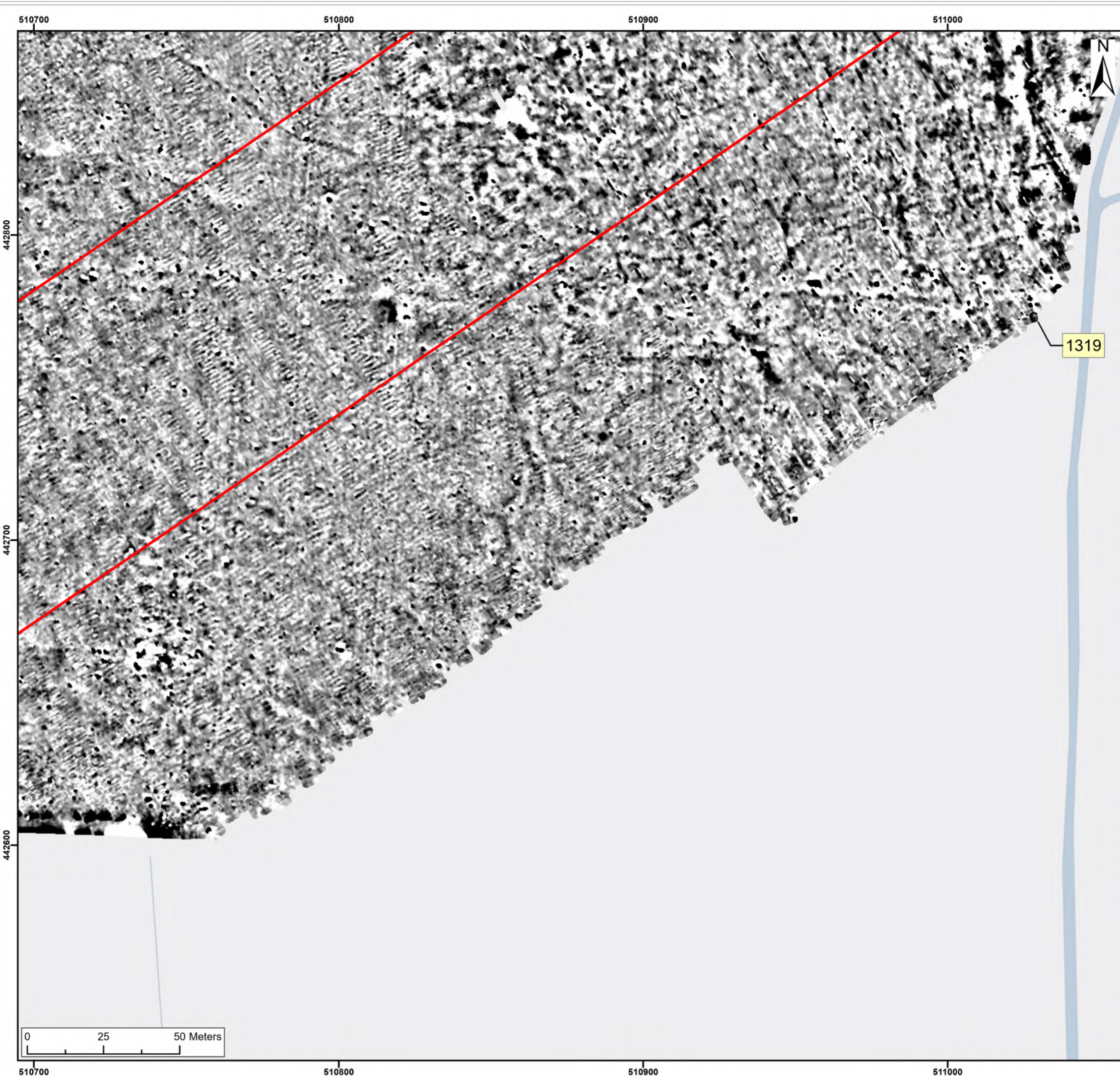
-1nT

SX	P07	18/07/2024	Draft		SO	AG	JL
SUI	REV	DATE	DESCRIPTION		DRW	CHK	APR

Title: Archive Greyscale Images: 1319

Figure:22-7-340	Drawing No: PB2340-RHD-ZZ-ZZ-DR-Z-0340
Co-ordinate system: British National Grid	Page Size: A3
	Scale: 1:1,250
Project: Dogger Bank South Offshore Wind Farms	Report: Archaeological Geophysical Survey Report





Legend:

Onshore Development Area

2nT

-1nT

SX	P07	18/07/2024	Draft		SO	AG	JL
SUI	REV	DATE	DESCRIPTION		DRW	CHK	APR

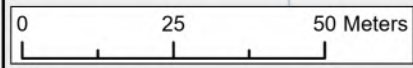
Title:

Archive Greyscale Images:  
1319

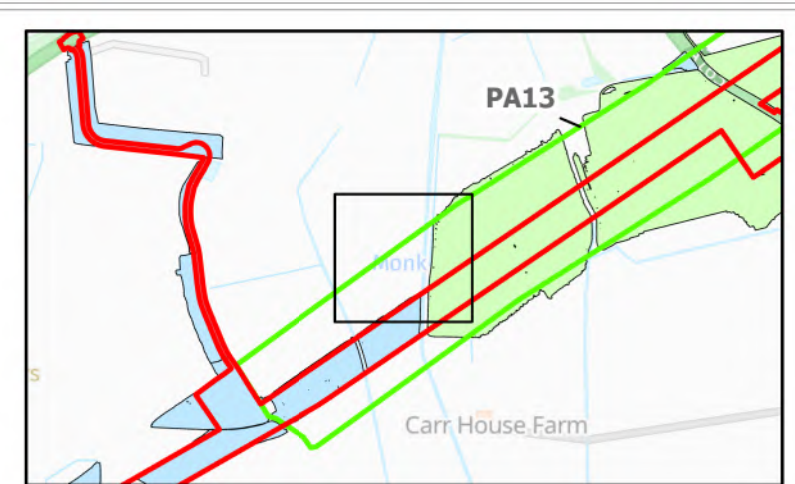
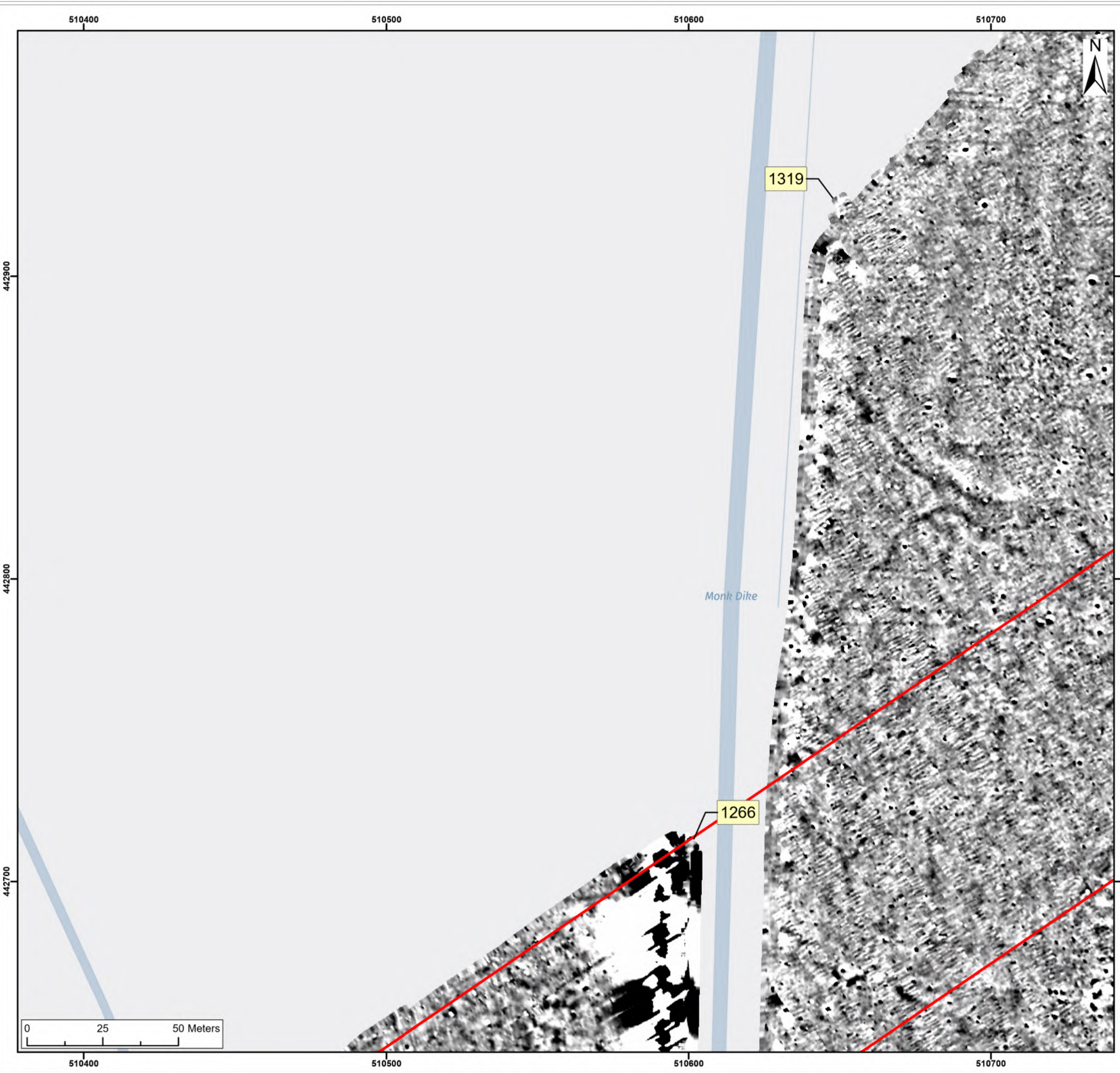
Figure:22-7-341 Drawing No: PB2340-RHD-ZZ-ZZ-DR-Z-0341

Co-ordinate system: British National Grid	Page Size: A3	Scale: 1:1,250
--	------------------	-------------------

Project: Dogger Bank South Offshore Wind Farms	Report: Archaeological Geophysical Survey Report
--	--







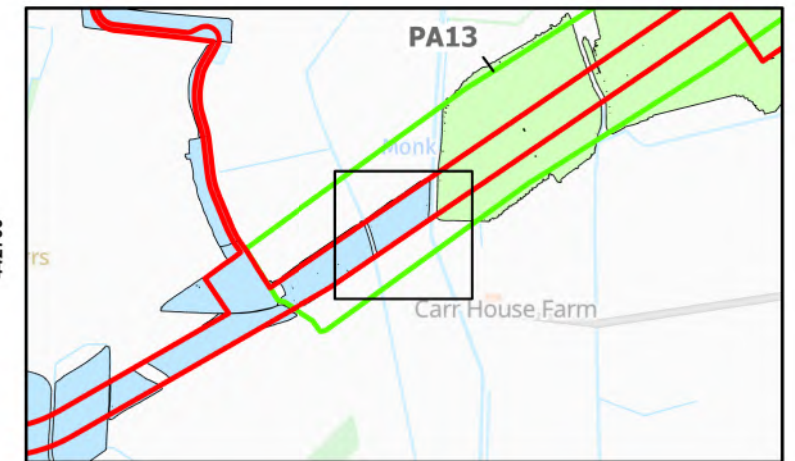
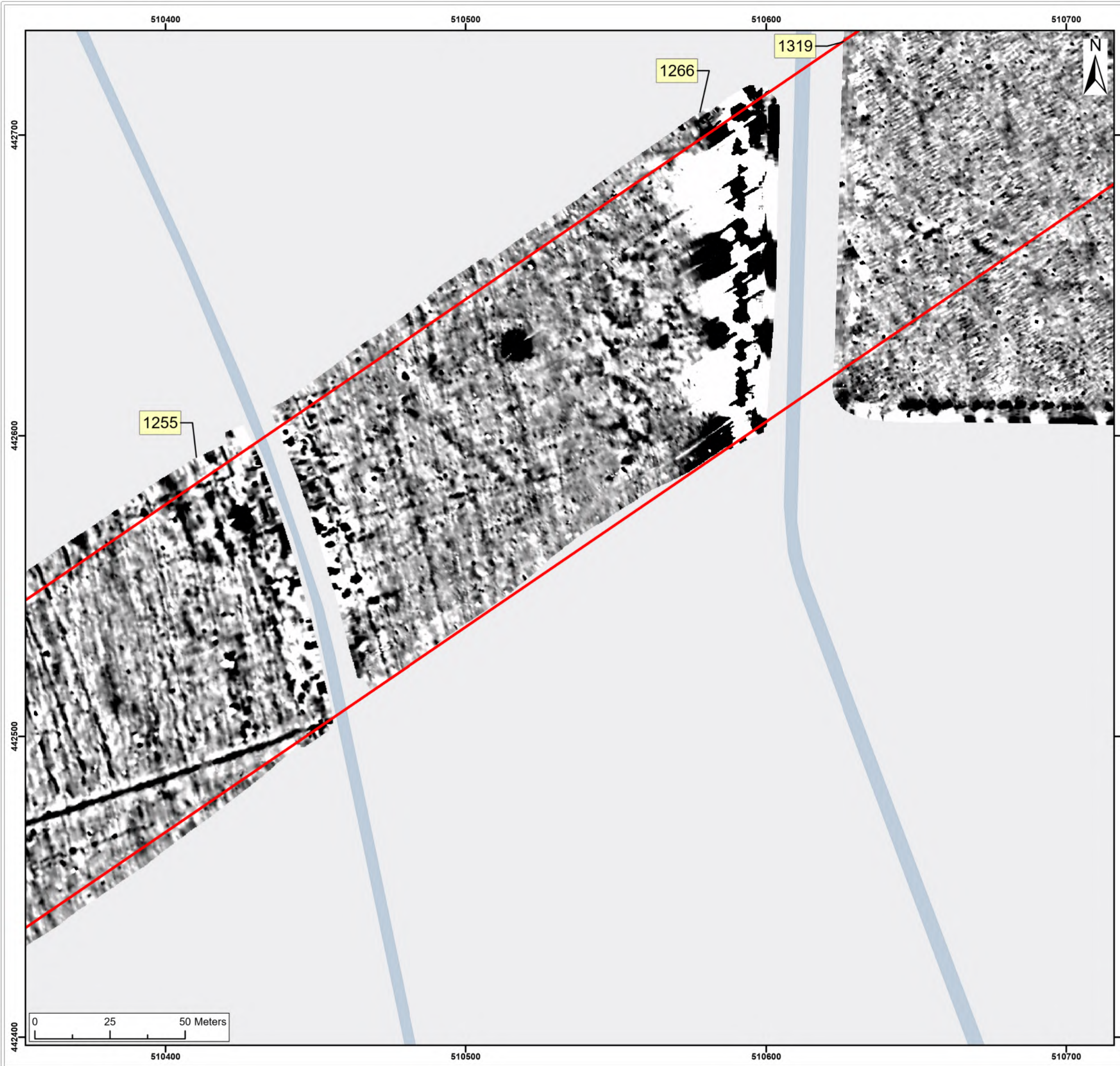
Legend:

Onshore Development Area

2nT  
-1nT

SX	P07	18/07/2024	Draft		SO	AG	JL
SUI	REV	DATE	DESCRIPTION		DRW	CHK	APR
Title:							
Archive Grayscale Images: 1319, 1266							
Figure:22-7-342			Drawing No: PB2340-RHD-ZZ-ZZ-DR-Z-0342				
Co-ordinate system: British National Grid				Page Size: A3		Scale: 1:1,250	
Project: Dogger Bank South Offshore Wind Farms				Report: Archaeological Geophysical Survey Report			





Legend:

Onshore Development Area

2nT  
-1nT

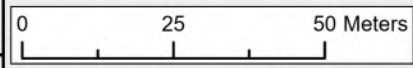
SX	P07	18/07/2024	Draft		SO	AG	JL
SUI	REV	DATE	DESCRIPTION		DRW	CHK	APR

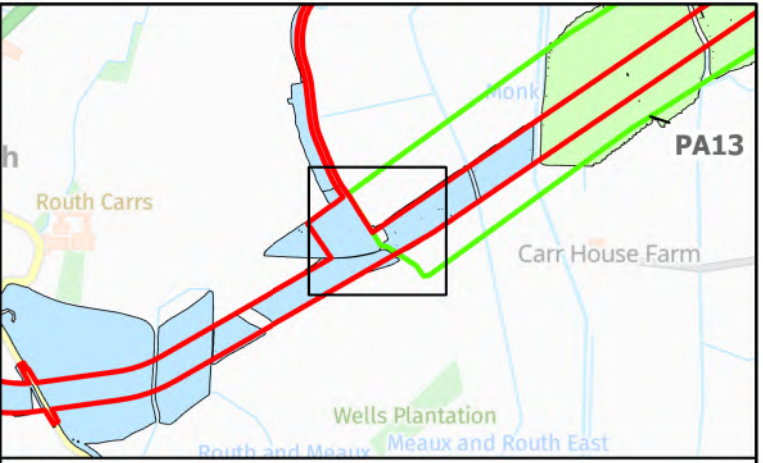
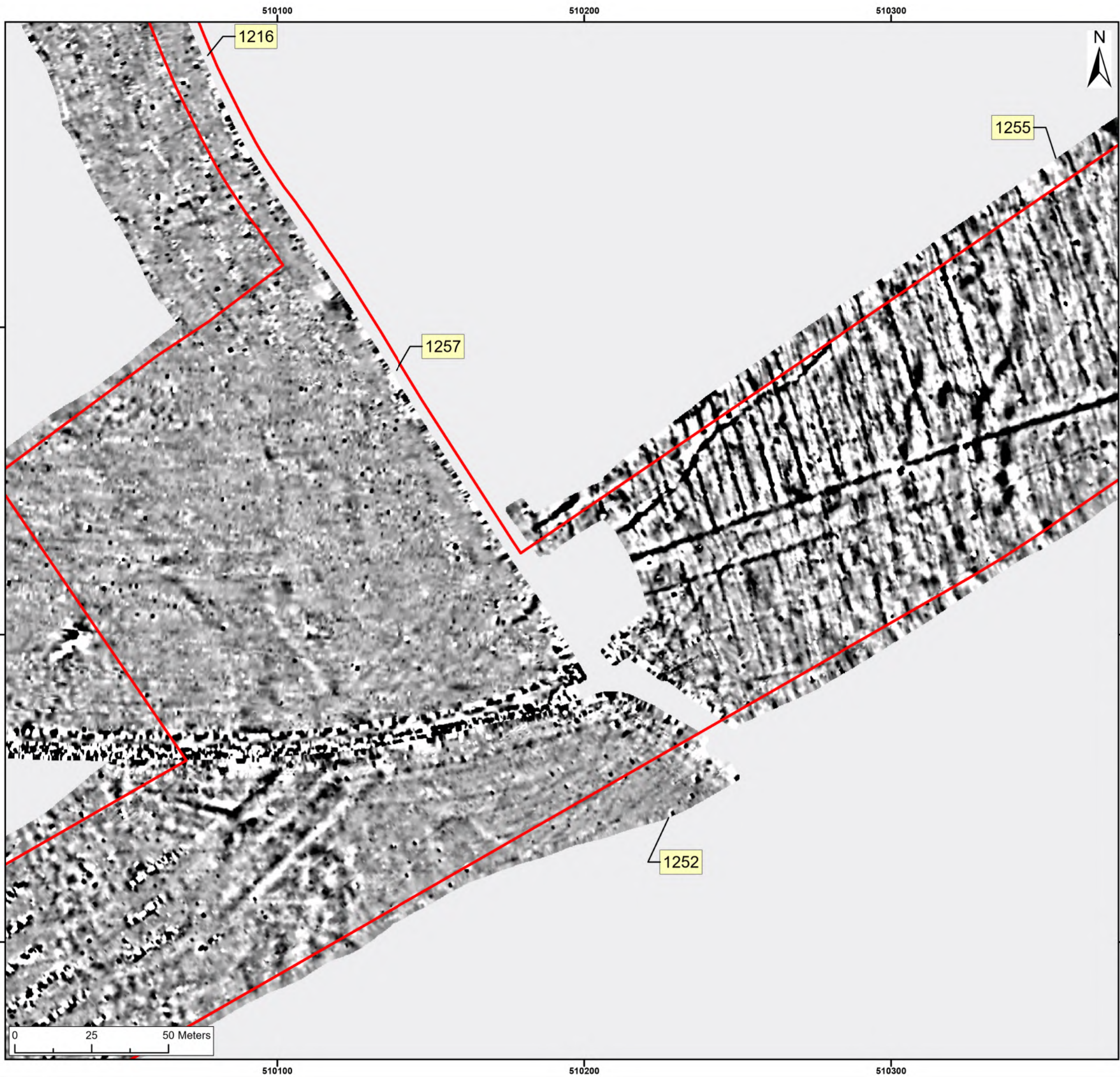
Title:  
Archive Grayscale Images:  
1319, 1266

Figure:22-7-343 Drawing No: PB2340-RHD-ZZ-ZZ-DR-Z-0343

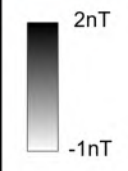
Co-ordinate system: British National Grid	Page Size: A3	Scale: 1:1,250
--	------------------	-------------------

Project: Dogger Bank South Offshore Wind Farms	Report: Archaeological Geophysical Survey Report
--	--





Legend:  
 Onshore Development Area



SX	P07	18/07/2024	Draft	SO	AG	JL
SUI	REV	DATE	DESCRIPTION	DRW	CHK	APR

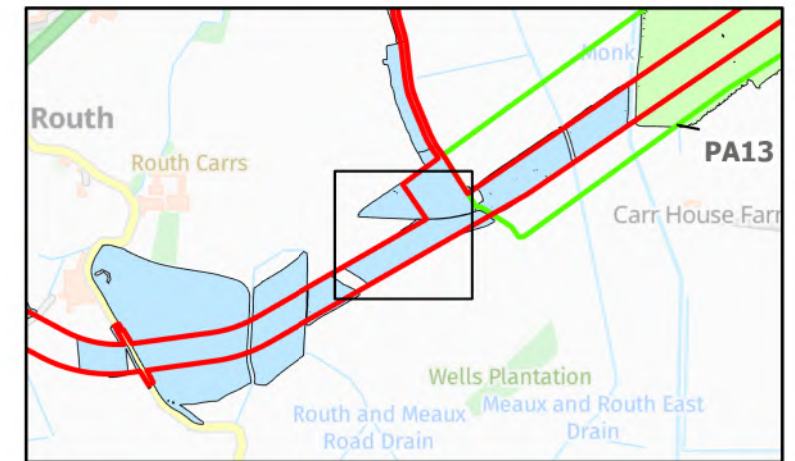
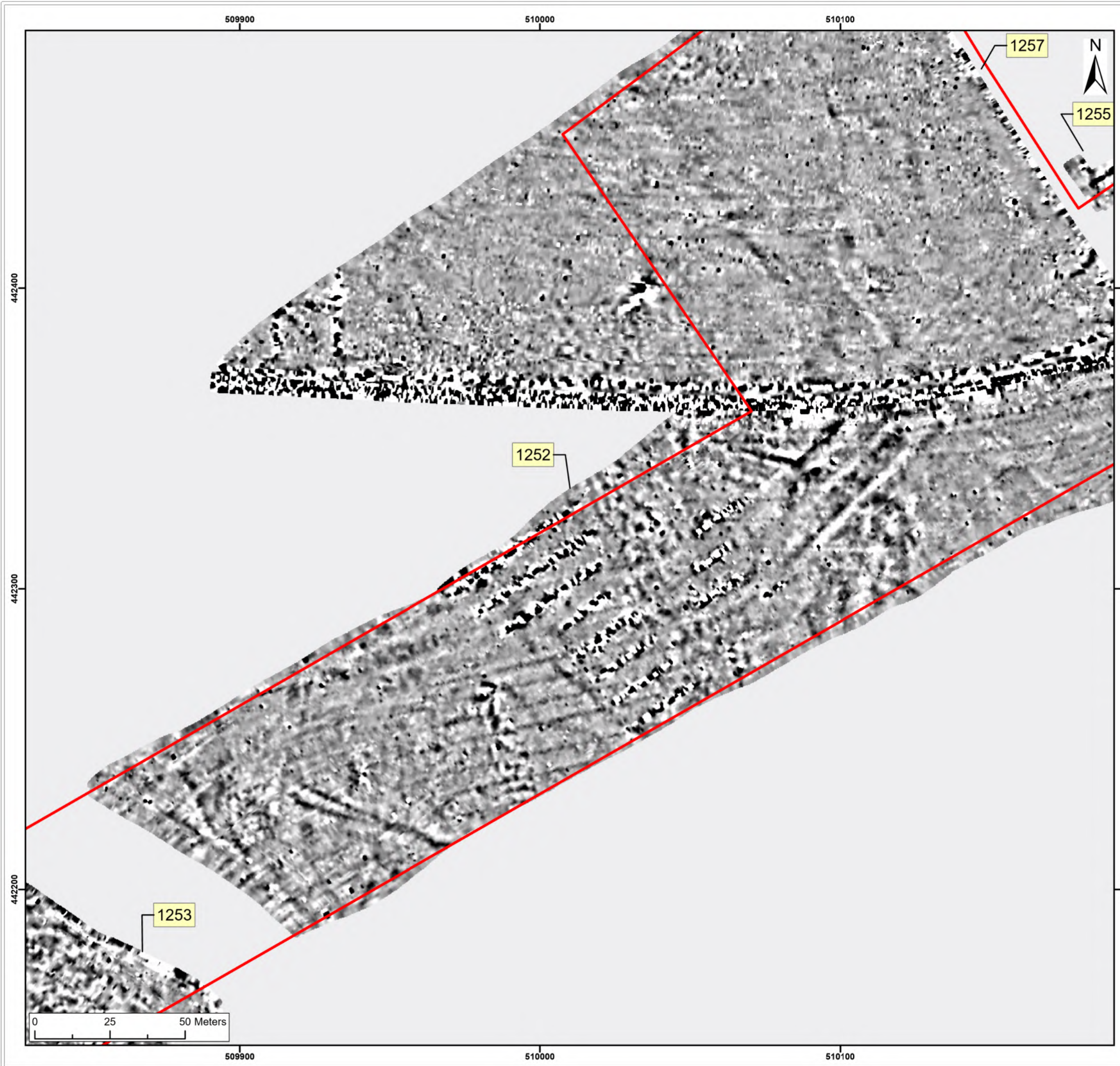
Title:  
 Archive Grayscale Images:  
 1255, 1257, 1252

Figure:22-7-344 Drawing No: PB2340-RHD-ZZ-ZZ-DR-Z-0344

Co-ordinate system: British National Grid	Page Size: A3	Scale: 1:1,250
--	------------------	-------------------

Project: Dogger Bank South Offshore Wind Farms	Report: Archaeological Geophysical Survey Report
--	--





Legend:

Onshore Development Area

2nT


-1nT

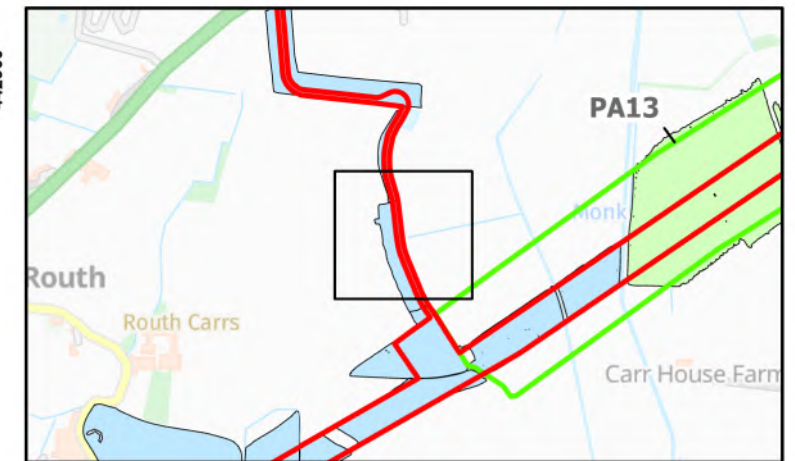
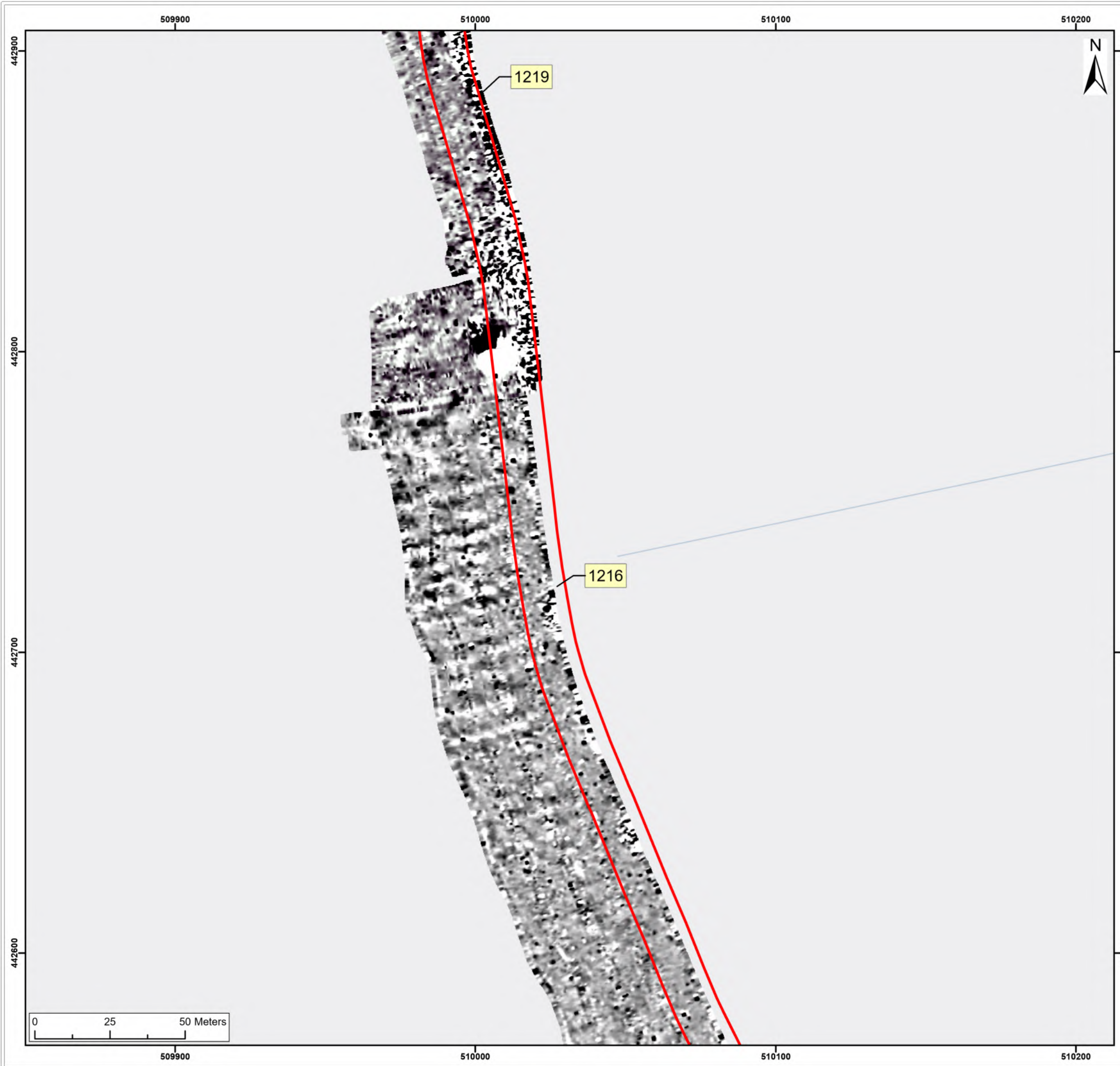
SX	P07	18/07/2024	Draft		SO	AG	JL
SUI	REV	DATE	DESCRIPTION		DRW	CHK	APR

Title:

Archive Greyscale Images:  
1255, 1257, 1252

Figure:22-7-345	Drawing No: PB2340-RHD-ZZ-ZZ-DR-Z-0345	
Co-ordinate system: British National Grid	Page Size: A3	Scale: 1:1,250
Project: Dogger Bank South Offshore Wind Farms	Report: Archaeological Geophysical Survey Report	





Legend:

Onshore Development Area

2nT

-1nT

SX	P07	18/07/2024	Draft		SO	AG	JL
SUI	REV	DATE	DESCRIPTION		DRW	CHK	APR

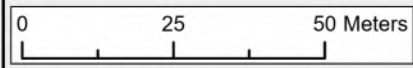
Title:

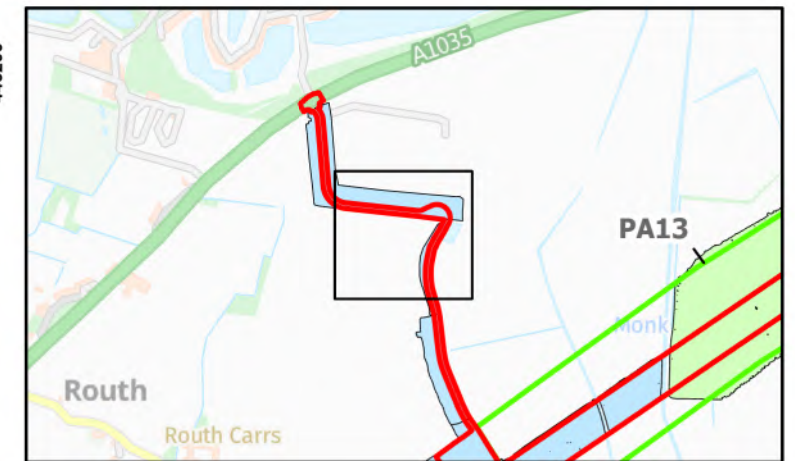
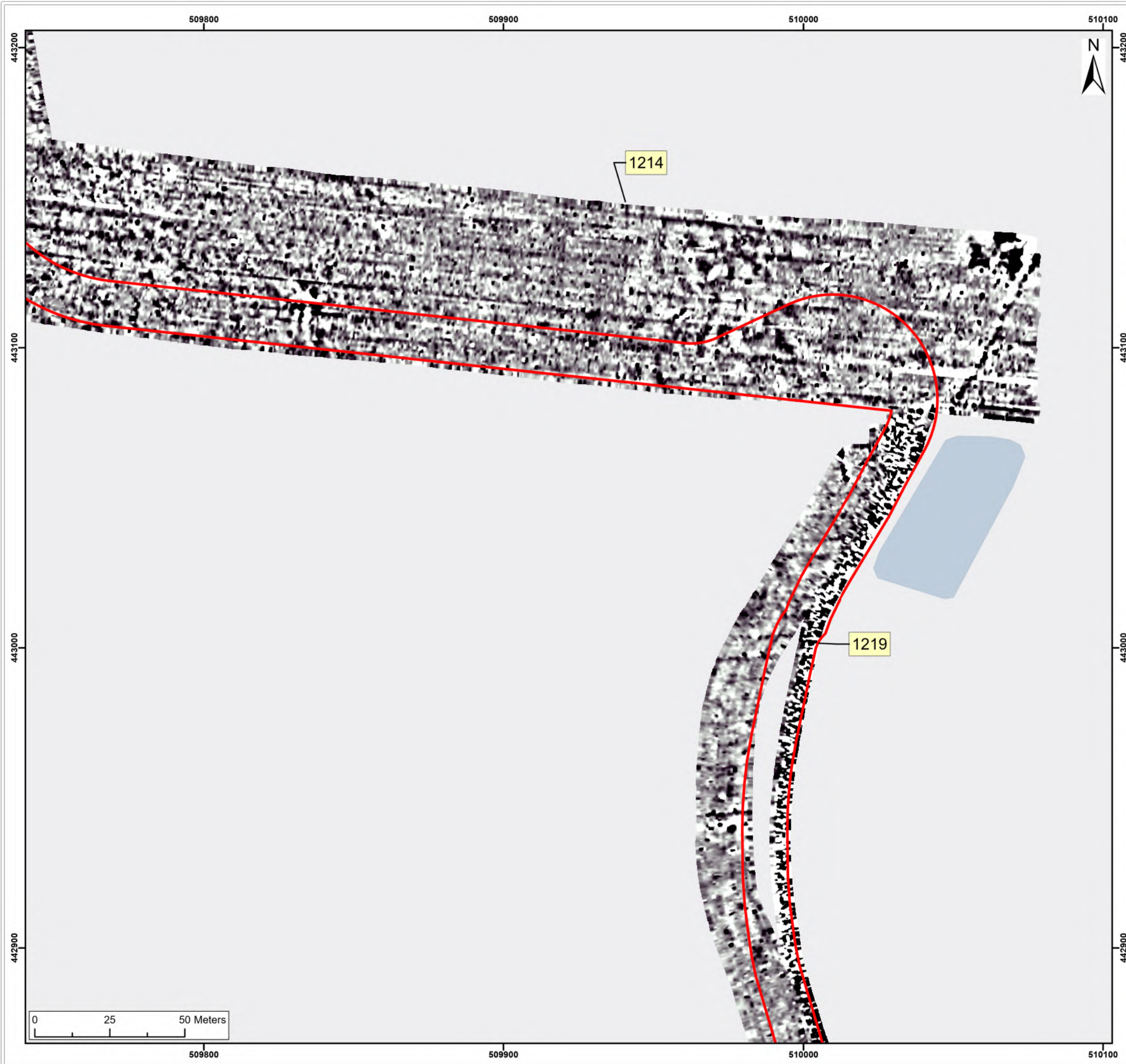
Archive Grayscale Images:  
1216

Figure:22-7-346 Drawing No: PB2340-RHD-ZZ-ZZ-DR-Z-0346

Co-ordinate system: British National Grid	Page Size: A3	Scale: 1:1,250
--	------------------	-------------------

Project: Dogger Bank South Offshore Wind Farms	Report: Archaeological Geophysical Survey Report
--	--



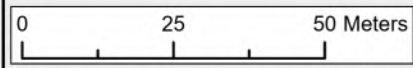


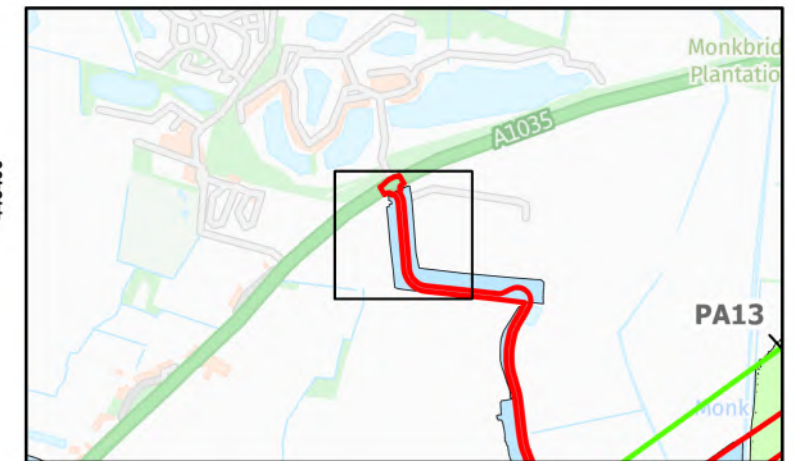
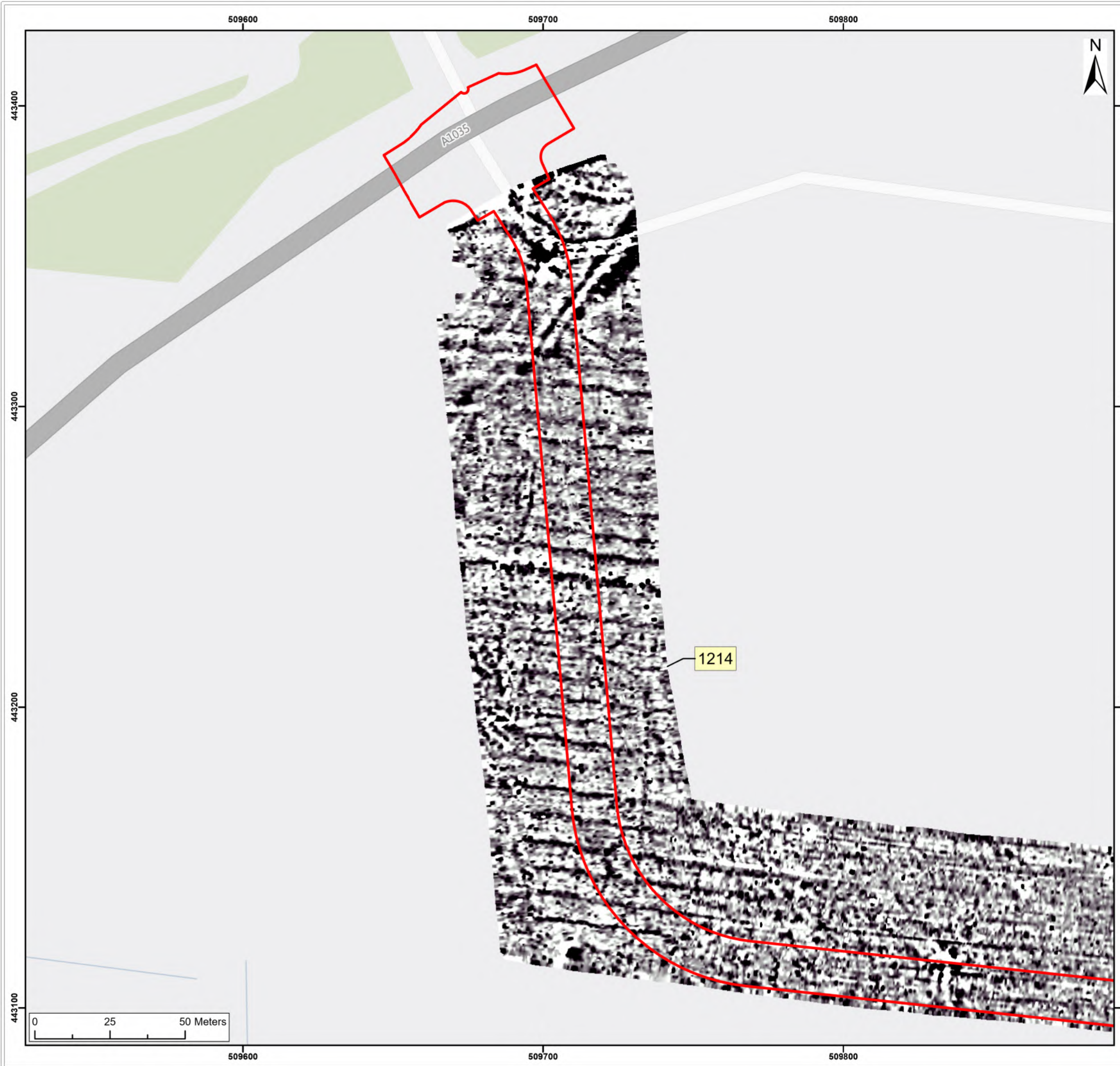
Legend:

Onshore Development Area

2nT  
-1nT

SX	P07	18/07/2024	Draft		SO	AG	JL
SUI	REV	DATE	DESCRIPTION		DRW	CHK	APR
Title:							
Archive Greyscale Images: 1214, 1219							
Figure:22-7-347			Drawing No: PB2340-RHD-ZZ-ZZ-DR-Z-0347				
Co-ordinate system: British National Grid				Page Size: A3		Scale: 1:1,250	
Project: Dogger Bank South Offshore Wind Farms				Report: Archaeological Geophysical Survey Report			





Legend:

Onshore Development Area

2nT

-1nT

SX	P07	18/07/2024	Draft		SO	AG	JL
SUI	REV	DATE	DESCRIPTION		DRW	CHK	APR

Title:

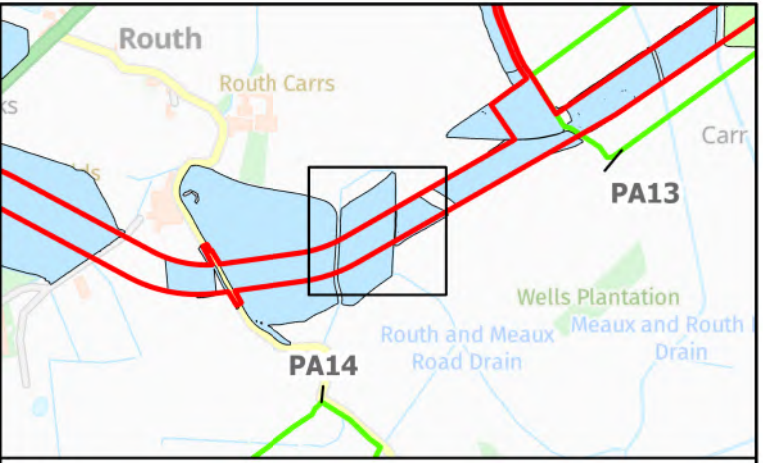
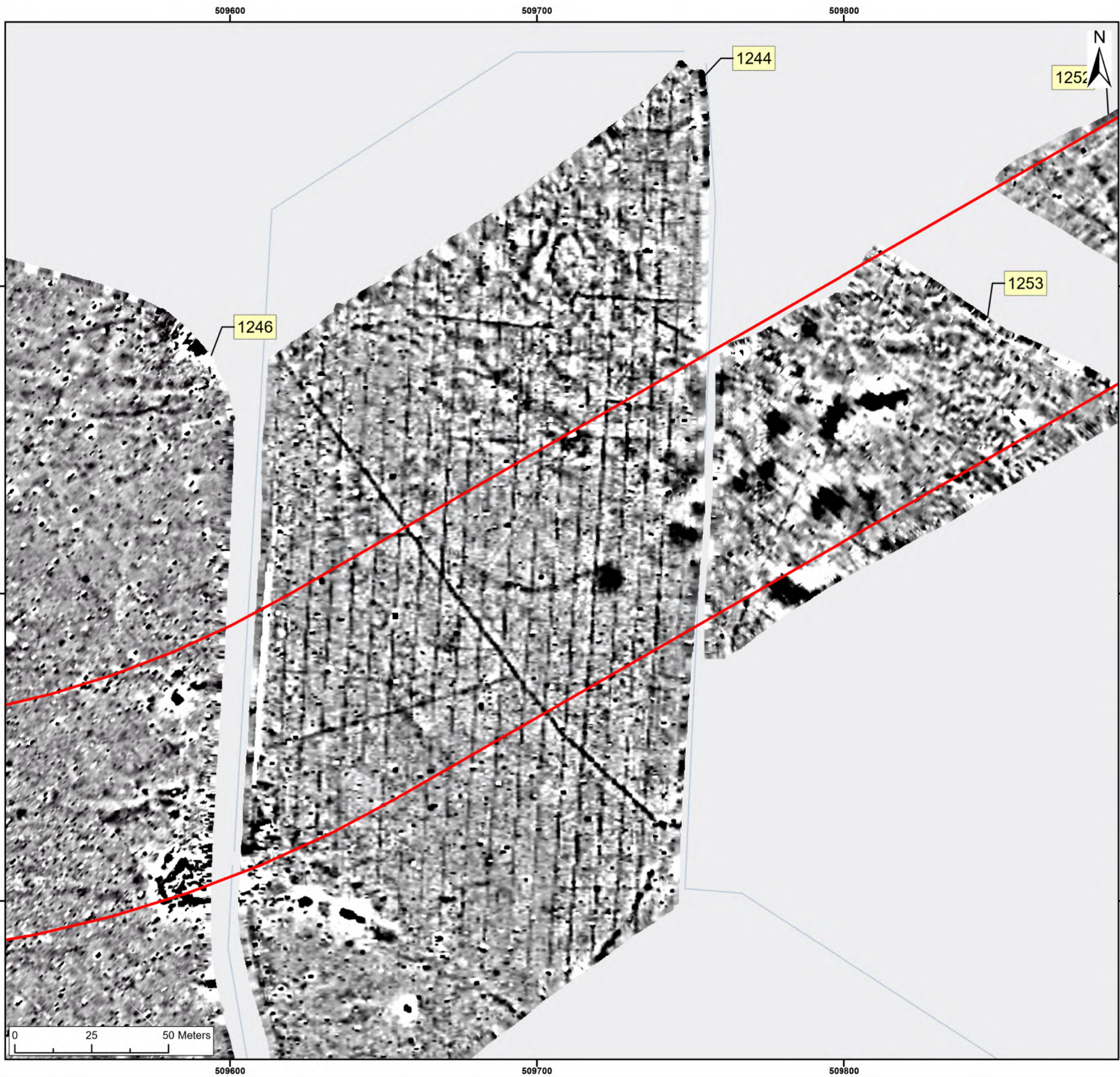
Archive Greyscale Images:  
1214

Figure:22-7-348 Drawing No: PB2340-RHD-ZZ-ZZ-DR-Z-0348

Co-ordinate system: British National Grid	Page Size: A3	Scale: 1:1,250
--	------------------	-------------------

Project: Dogger Bank South Offshore Wind Farms	Report: Archaeological Geophysical Survey Report
--	--





Legend:

Onshore Development Area

2nT

-1nT

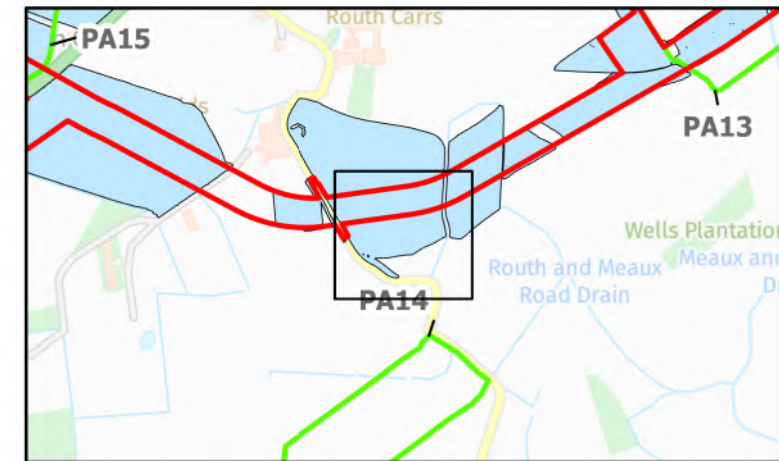
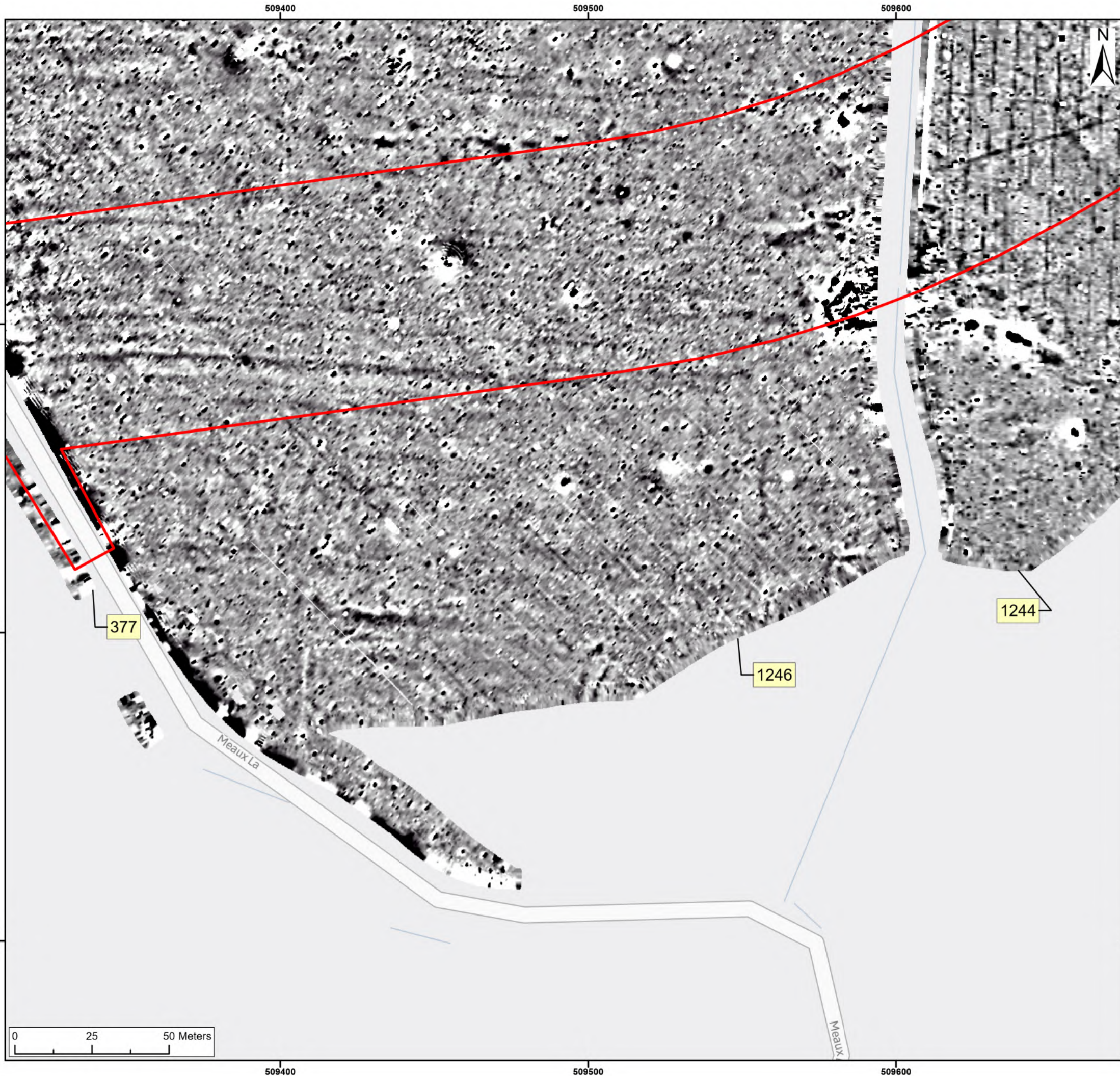
SX	P07	18/07/2024	Draft		SO	AG	JL
SUI	REV	DATE	DESCRIPTION		DRW	CHK	APR

Title:  
 Archive Grayscale Images:  
 1253, 1244, 1246

Figure:22-7-349	Drawing No: PB2340-RHD-ZZ-ZZ-DR-Z-0349	
Co-ordinate system: British National Grid	Page Size: A3	Scale: 1:1,250
Project: Dogger Bank South Offshore Wind Farms	Report: Archaeological Geophysical Survey Report	







Legend:

Onshore Development Area

2nT

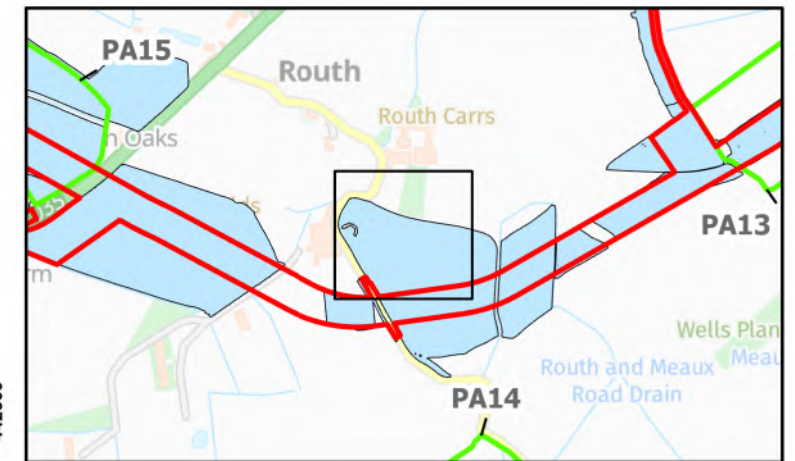
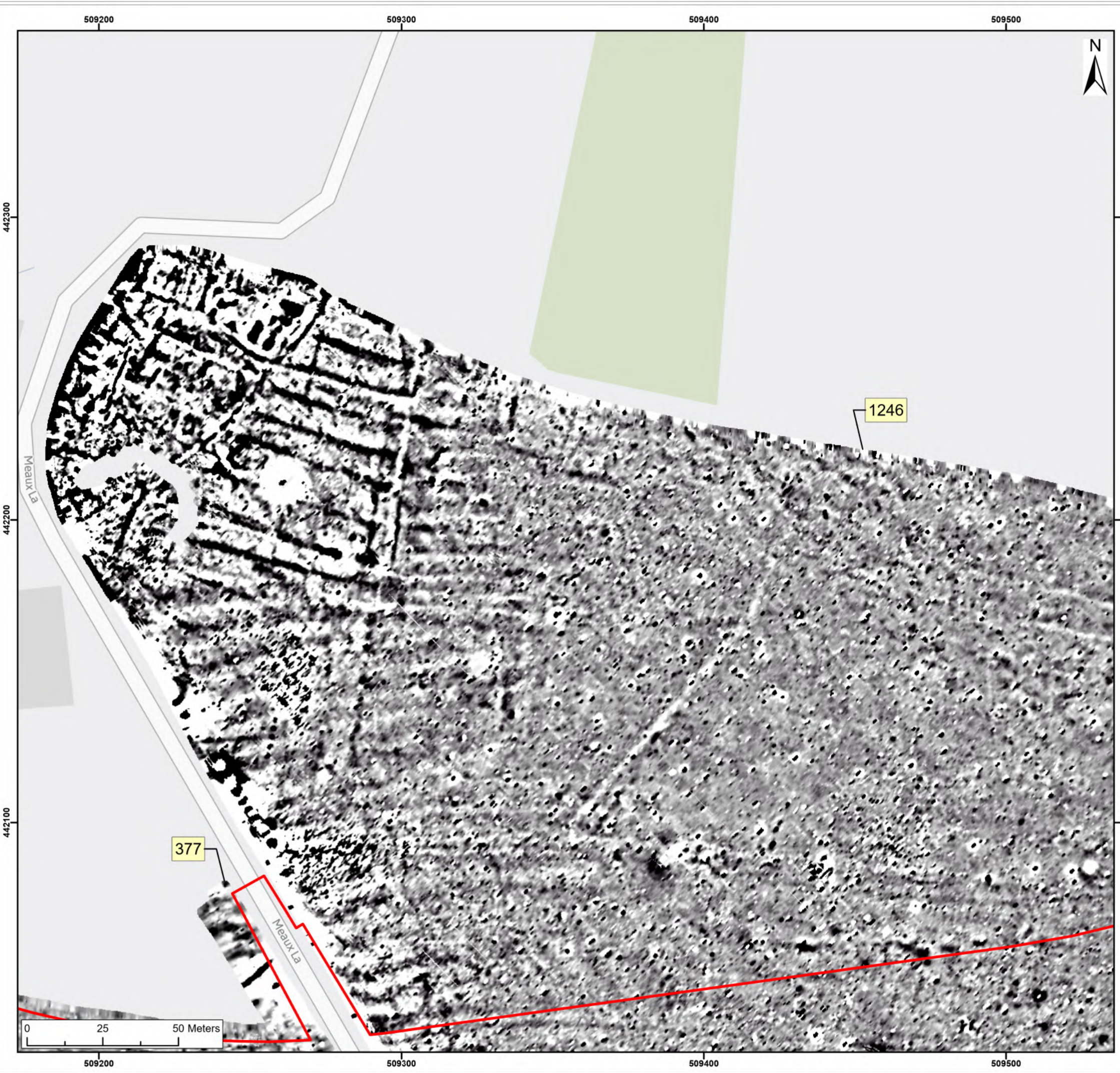
-1nT

SX	P07	18/07/2024	Draft	SO	AG	JL
SUI	REV	DATE	DESCRIPTION	DRW	CHK	APR

Title:  
 Archive Greyscale Images:  
 1244, 1246

Figure:22-7-350	Drawing No: PB2340-RHD-ZZ-ZZ-DR-Z-0350	
Co-ordinate system: British National Grid	Page Size: A3	Scale: 1:1,250
Project: Dogger Bank South Offshore Wind Farms	Report: Archaeological Geophysical Survey Report	





Legend:

Onshore Development Area

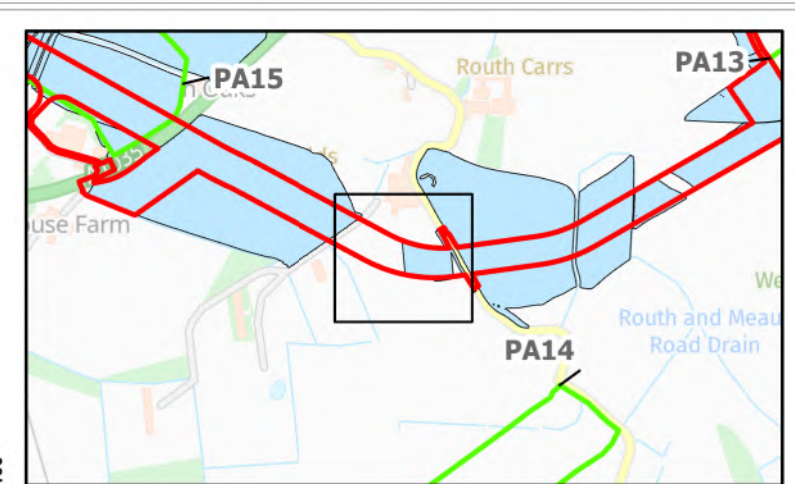
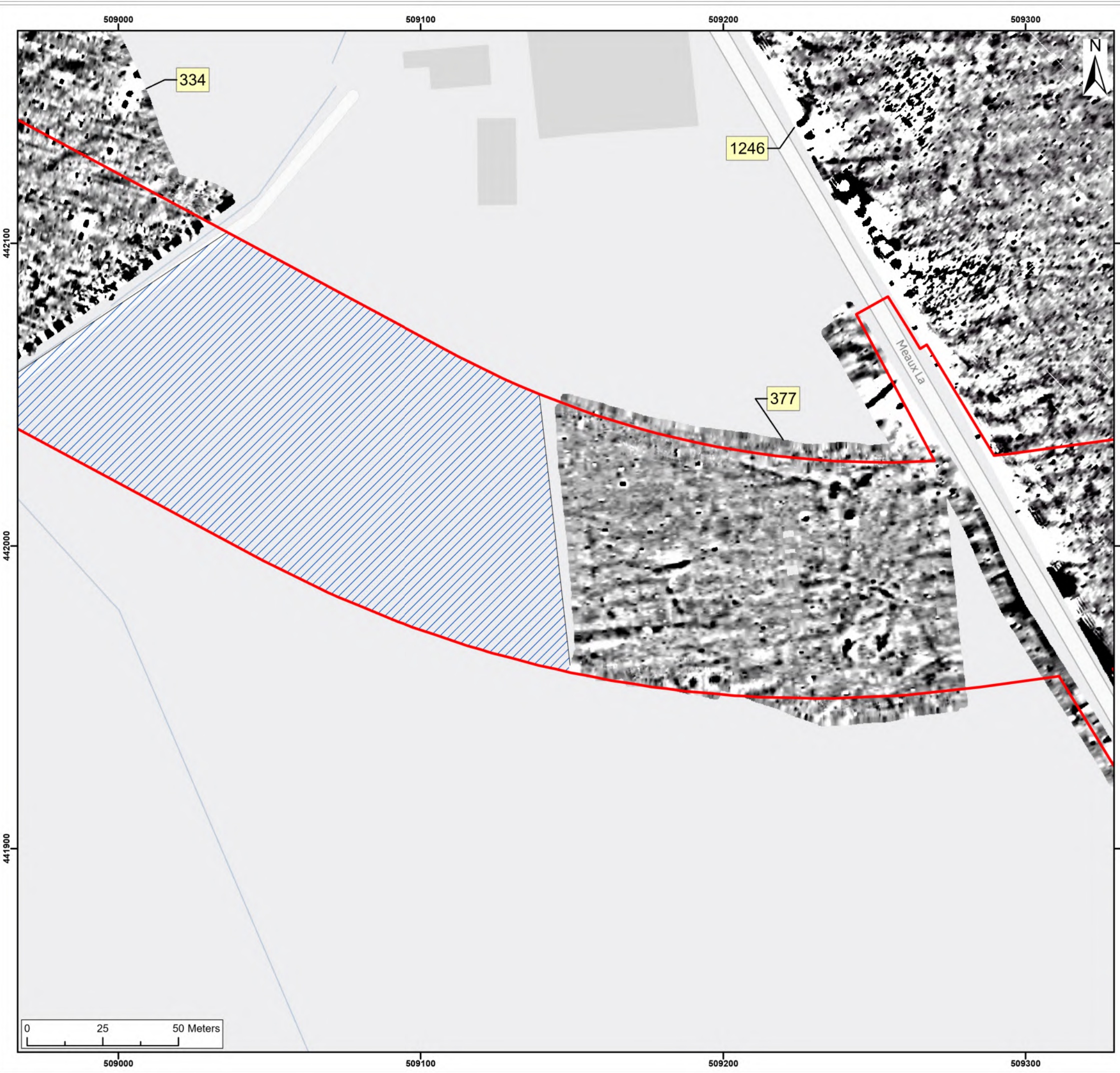
2nT  
-1nT

SX	P07	18/07/2024	Draft	SO	AG	JL
SUI	REV	DATE	DESCRIPTION	DRW	CHK	APR

Title:  
Archive Greyscale Images:  
1246

Figure:22-7-351	Drawing No: PB2340-RHD-ZZ-ZZ-DR-Z-0351	
Co-ordinate system: British National Grid	Page Size: A3	Scale: 1:1,250
Project: Dogger Bank South Offshore Wind Farms	Report: Archaeological Geophysical Survey Report	





Legend:

- Onshore Development Area
- Outstanding

2nT

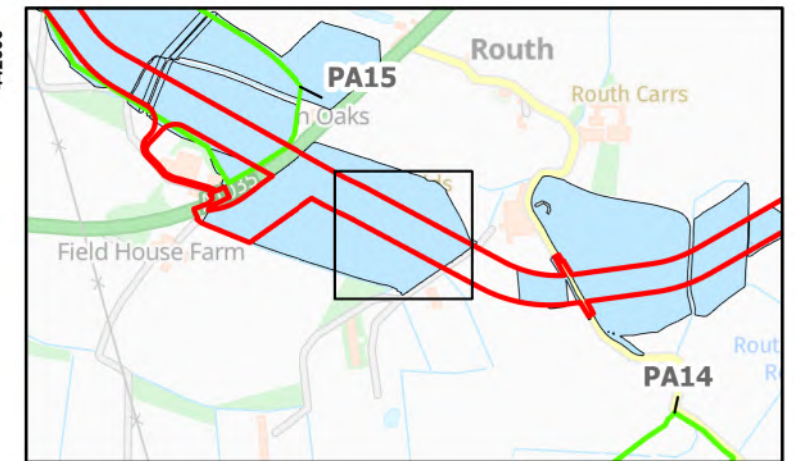
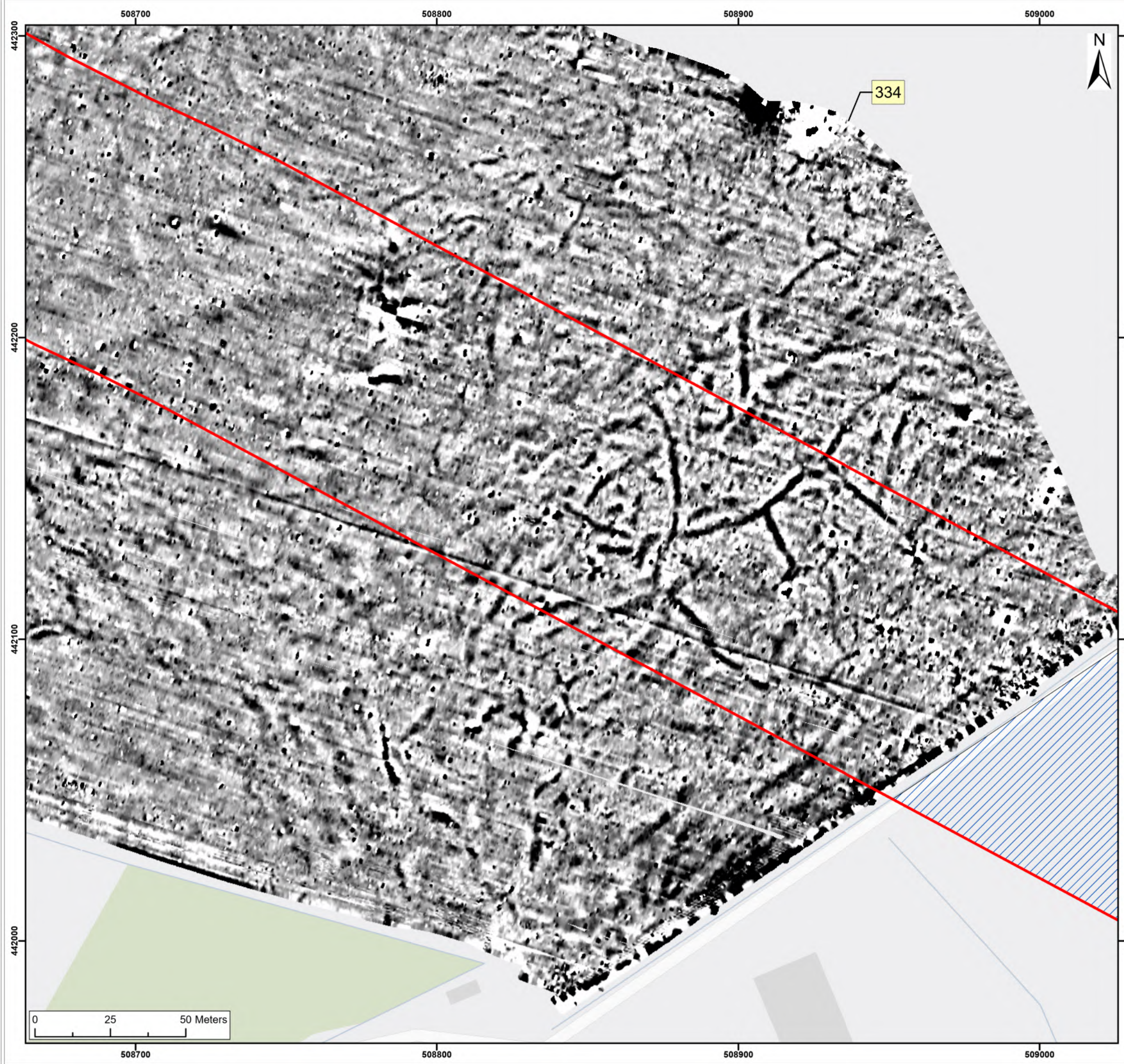
-1nT

SX	P07	18/07/2024	Draft	SO	AG	JL
SUI	REV	DATE	DESCRIPTION	DRW	CHK	APR

Title:  
 Archive Greyscale Images:  
 1246, 377

Figure:22-7-352	Drawing No: PB2340-RHD-ZZ-ZZ-DR-Z-0352	
Co-ordinate system: British National Grid	Page Size: A3	Scale: 1:1,250
Project: Dogger Bank South Offshore Wind Farms	Report: Archaeological Geophysical Survey Report	





Legend:

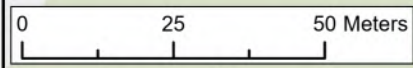
- Onshore Development Area
- Outstanding

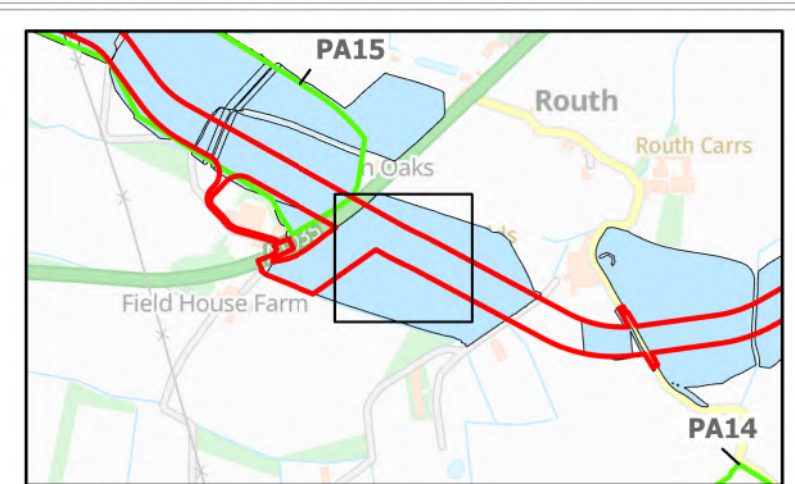
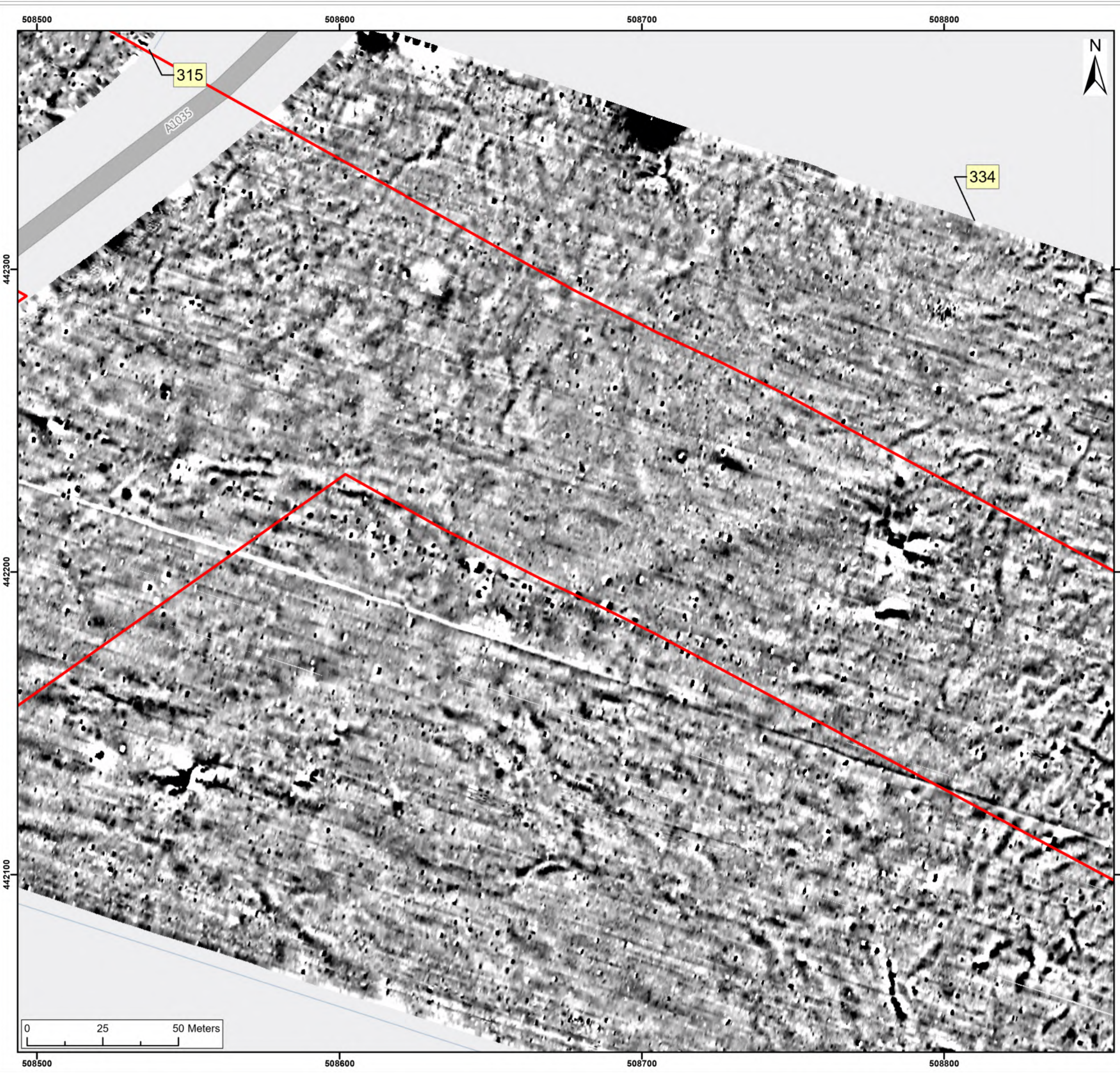
2nT  
-1nT

SX	P07	18/07/2024	Draft		SO	AG	JL
SUI	REV	DATE	DESCRIPTION		DRW	CHK	APR

Title:  
Archive Greyscale Images:  
334

Figure:22-7-353	Drawing No: PB2340-RHD-ZZ-ZZ-DR-Z-0353	
Co-ordinate system: British National Grid	Page Size: A3	Scale: 1:1,250
Project: Dogger Bank South Offshore Wind Farms	Report: Archaeological Geophysical Survey Report	





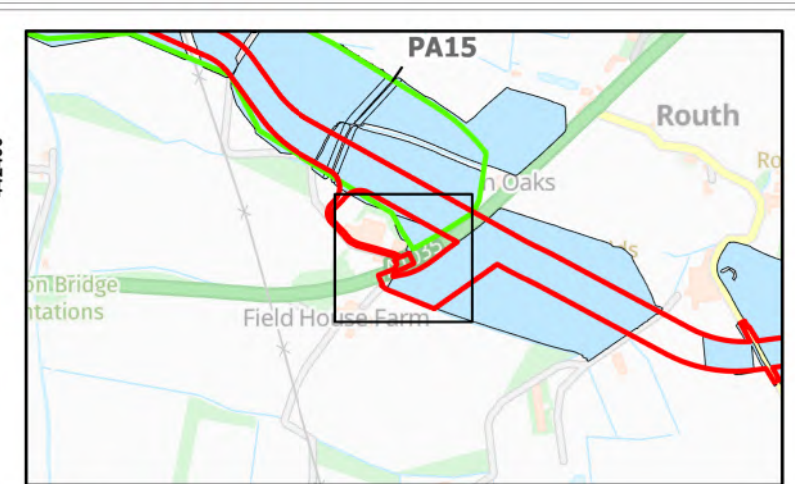
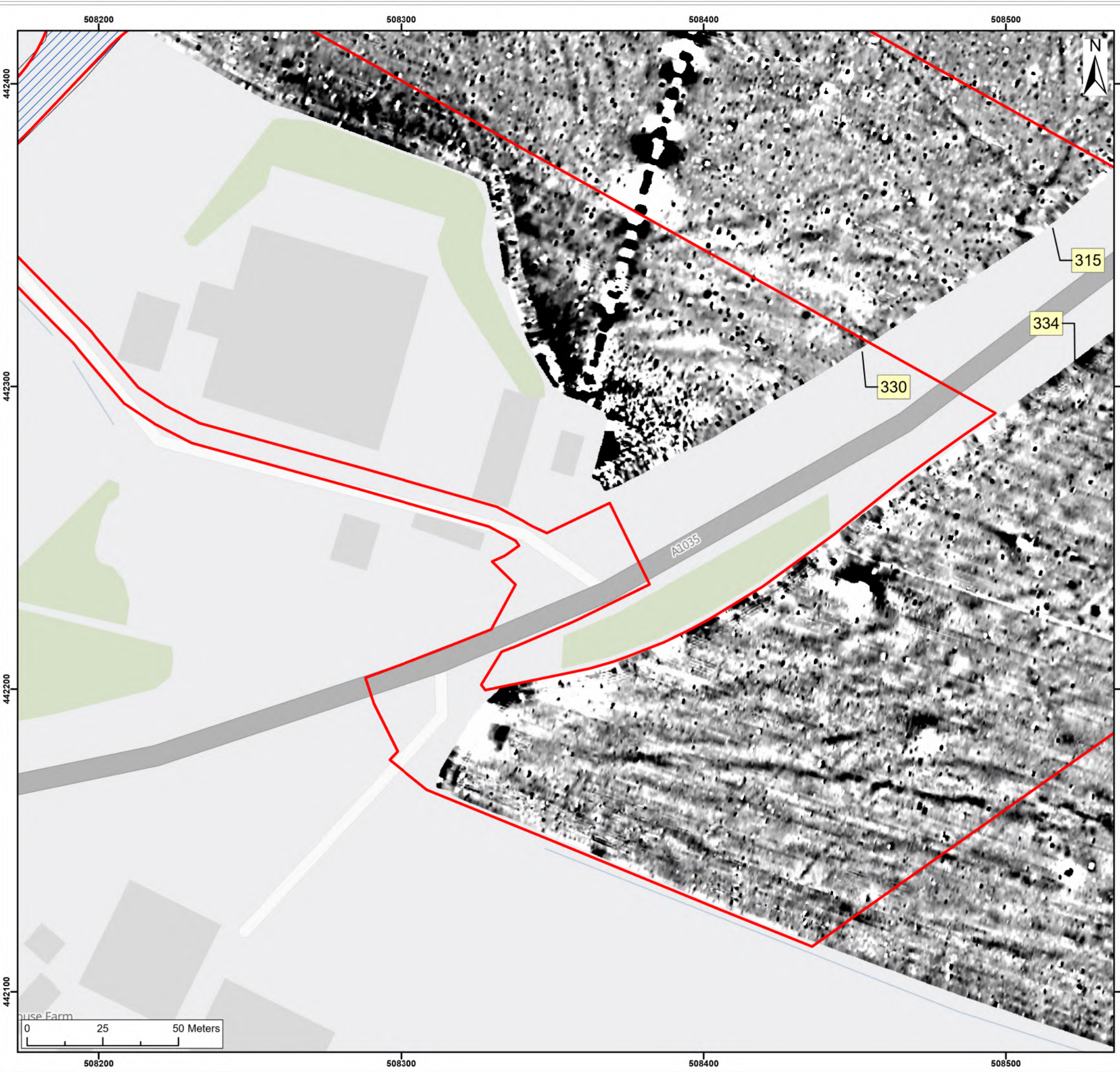
Legend:

Onshore Development Area

2nT  
-1nT

SX	P07	18/07/2024	Draft	SO	AG	JL
SUI	REV	DATE	DESCRIPTION	DRW	CHK	APR
Title: Archive Greyscale Images: 334						
Figure:22-7-354		Drawing No: PB2340-RHD-ZZ-ZZ-DR-Z-0354				
Co-ordinate system: British National Grid			Page Size: A3	Scale: 1:1,250		
Project: Dogger Bank South Offshore Wind Farms			Report: Archaeological Geophysical Survey Report			





Legend:

- Onshore Development Area
- Outstanding

2nT

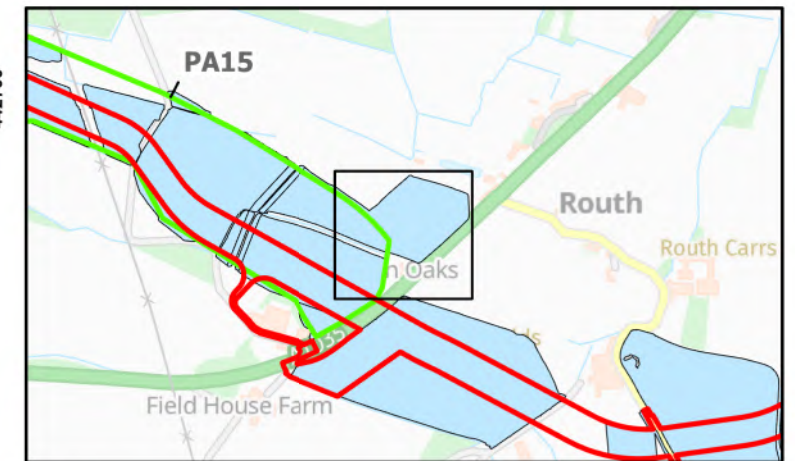
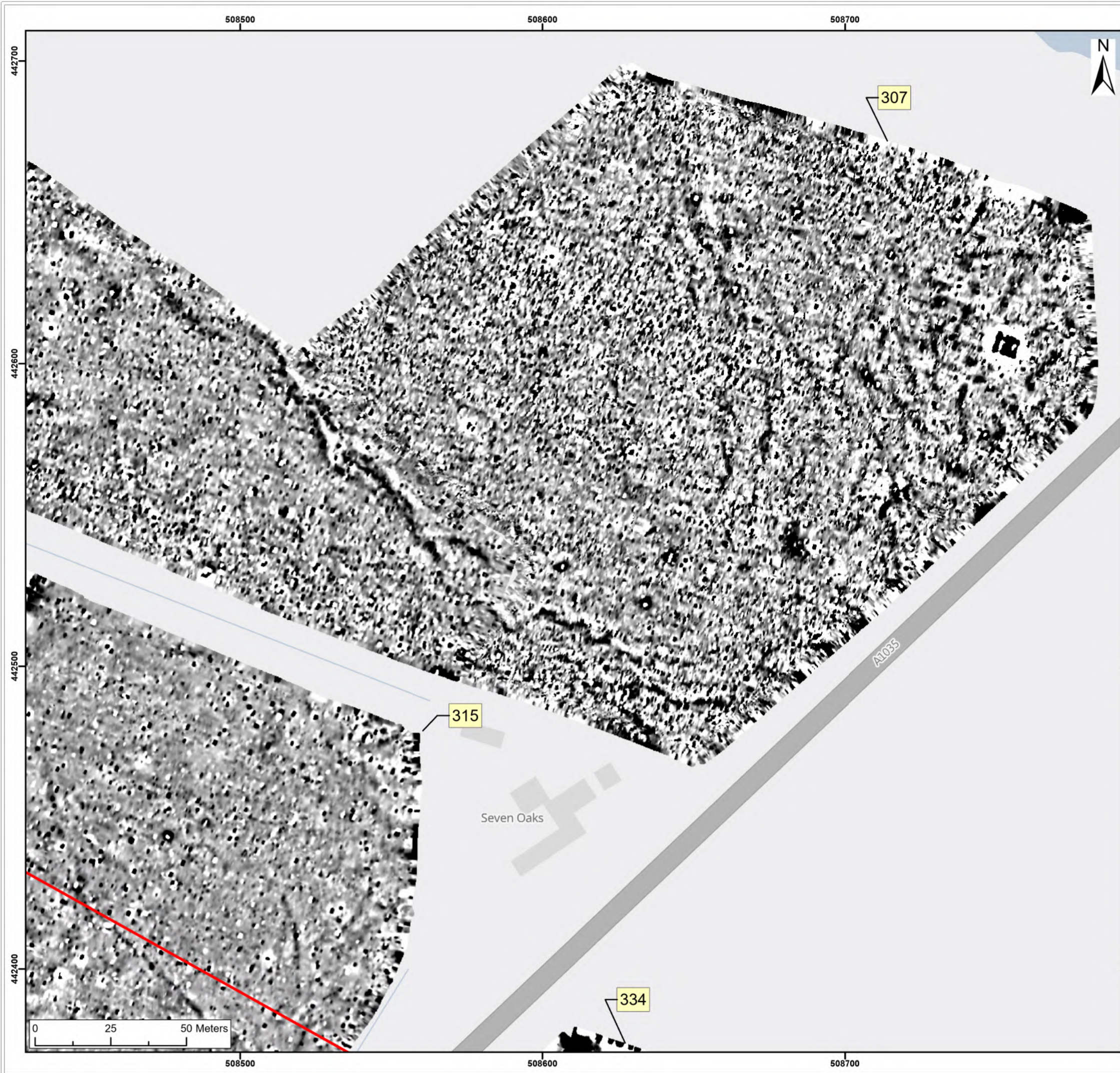
-1nT

SX	P07	18/07/2024	Draft	SO	AG	JL
SUI	REV	DATE	DESCRIPTION	DRW	CHK	APR

Title:  
 Archive Greyscale Images:  
 334, 330, 315

Figure:22-7-355	Drawing No: PB2340-RHD-ZZ-ZZ-DR-Z-0355
Co-ordinate system: British National Grid	Page Size: A3
	Scale: 1:1,250
Project: Dogger Bank South Offshore Wind Farms	Report: Archaeological Geophysical Survey Report





Legend:

Onshore Development Area

2nT  
-1nT

SX	P07	18/07/2024	Draft	SO	AG	JL
SUI	REV	DATE	DESCRIPTION	DRW	CHK	APR

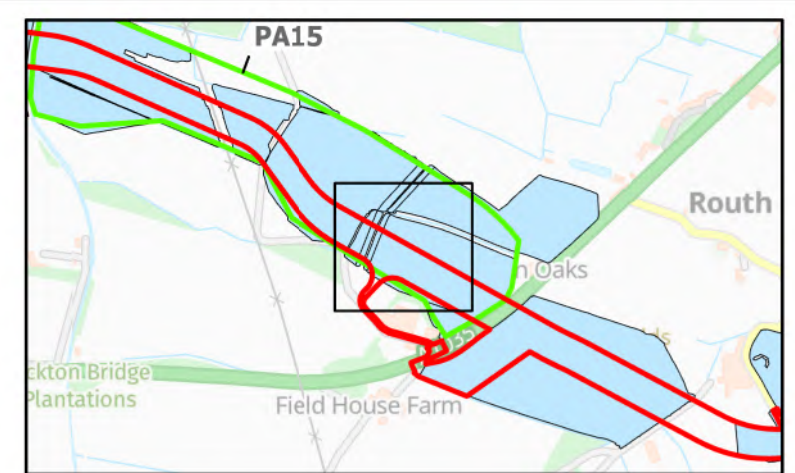
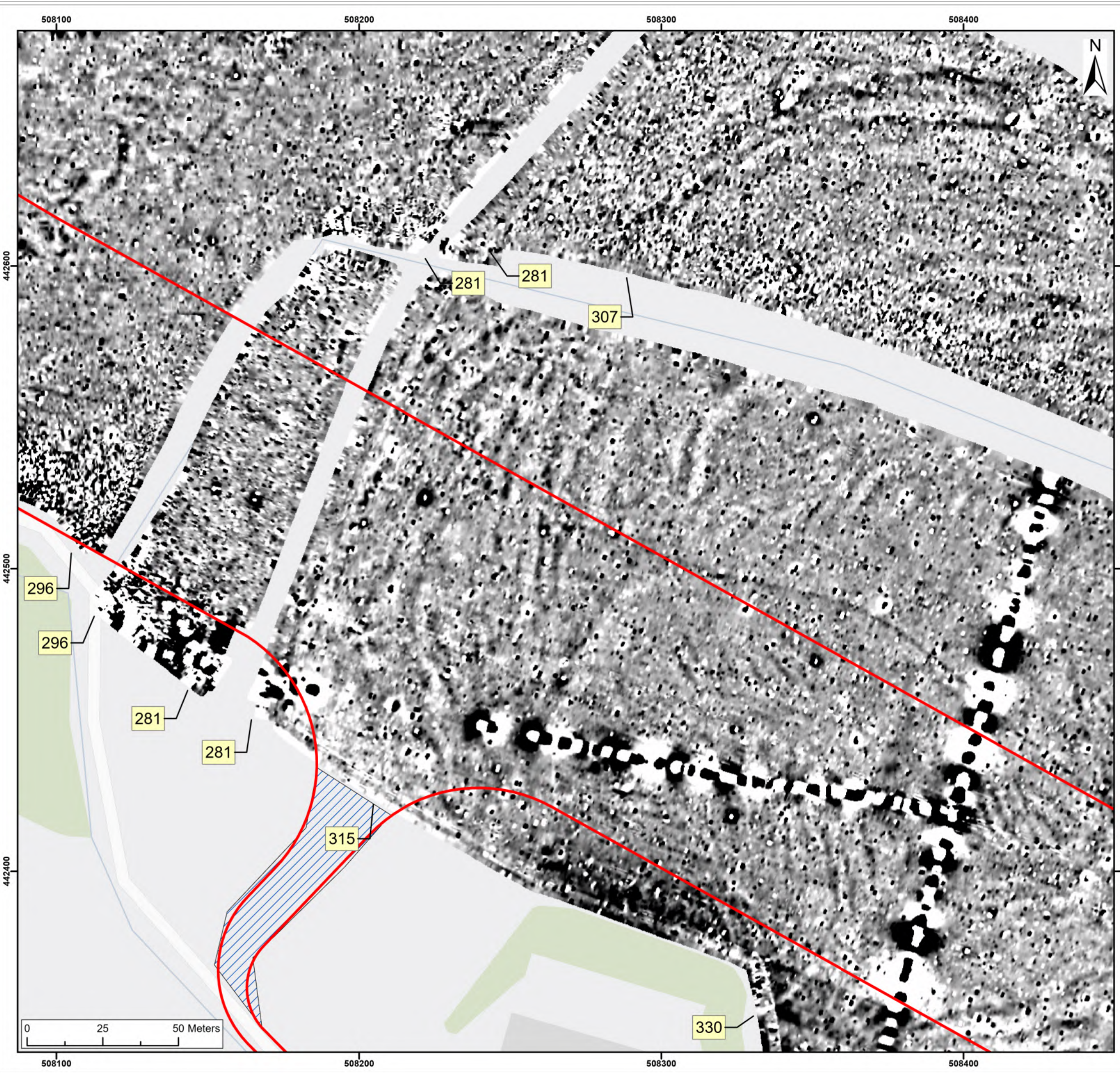
Title:  
Archive Greyscale Images:  
315, 307

Figure:22-7-356 Drawing No: PB2340-RHD-ZZ-ZZ-DR-Z-0356

Co-ordinate system: British National Grid	Page Size: A3	Scale: 1:1,250
--	------------------	-------------------

Project: Dogger Bank South Offshore Wind Farms	Report: Archaeological Geophysical Survey Report
--	--





Legend:

- Onshore Development Area
- Outstanding

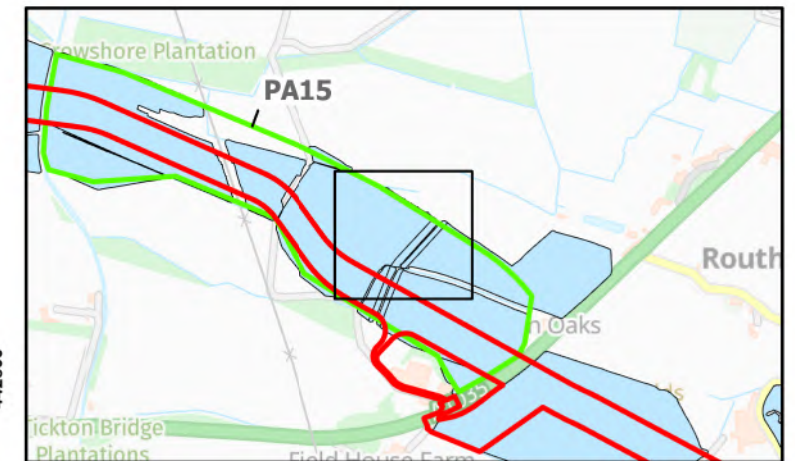
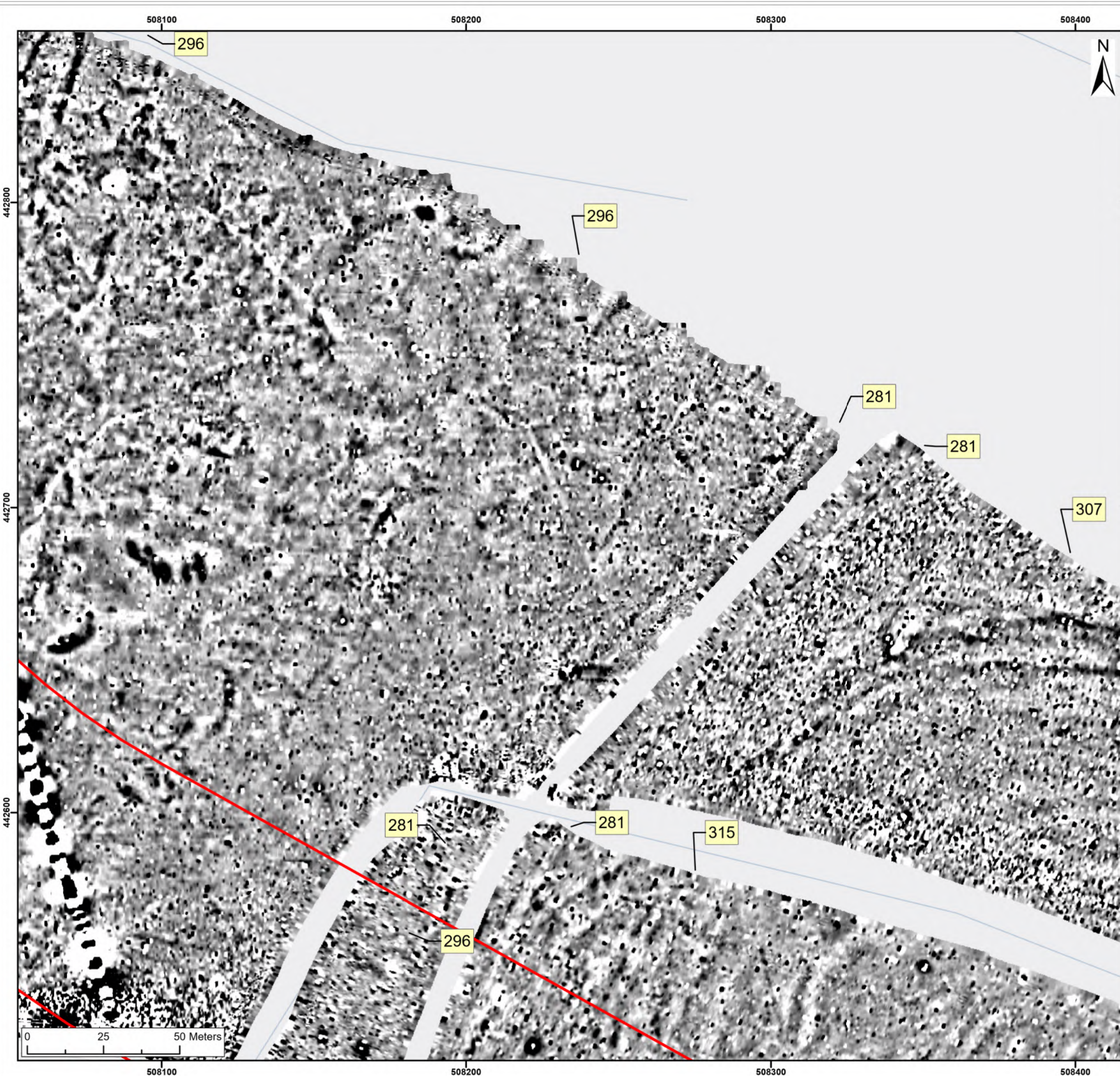
2nT

-1nT

SX P07 18/07/2024 Draft				SO AG JL		
SUI	REV	DATE	DESCRIPTION	DRW	CHK	APR
Title: Archive Greyscale Images: 315, 307, 281						
Figure:22-7-357		Drawing No: PB2340-RHD-ZZ-ZZ-DR-Z-0357				
Co-ordinate system: British National Grid			Page Size: A3		Scale: 1:1,250	
Project: Dogger Bank South Offshore Wind Farms			Report: Archaeological Geophysical Survey Report			







Legend:

Onshore Development Area

2nT

█

-1nT


SX	P07	18/07/2024	Draft	SO	AG	JL
SUI	REV	DATE	DESCRIPTION	DRW	CHK	APR

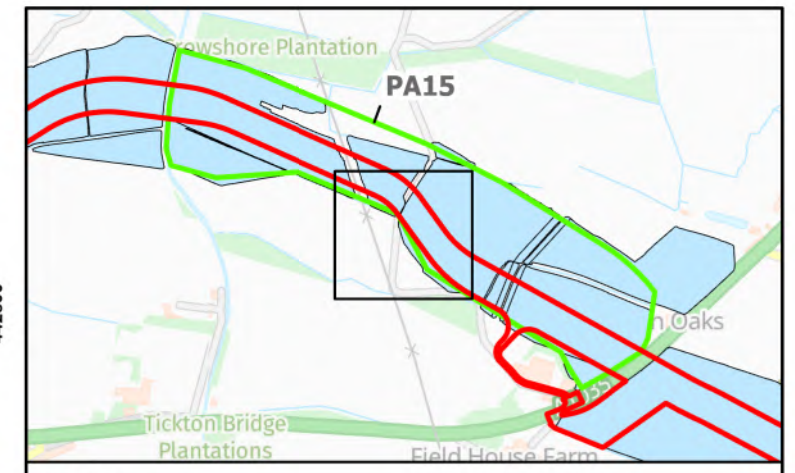
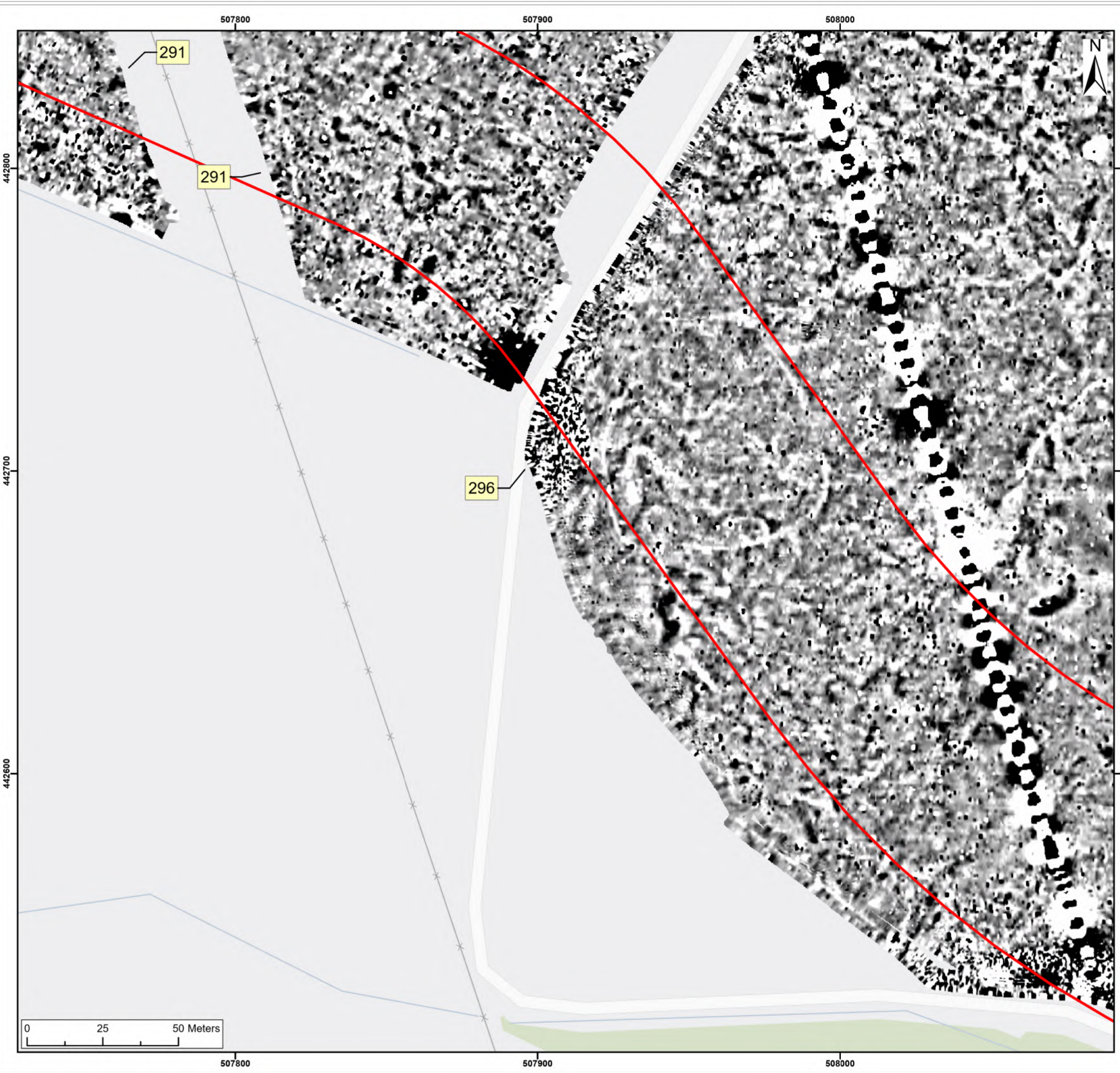
Title: Archive Greyscale Images: 296

Figure: 22-7-358 Drawing No: PB2340-RHD-ZZ-ZZ-DR-Z-0358

Co-ordinate system: British National Grid	Page Size: A3	Scale: 1:1,250
--	------------------	-------------------

Project: Dogger Bank South Offshore Wind Farms	Report: Archaeological Geophysical Survey Report
--	--





Legend:

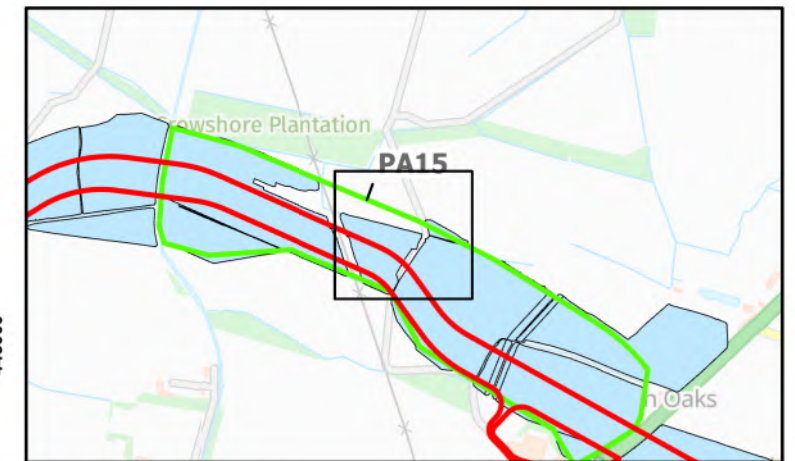
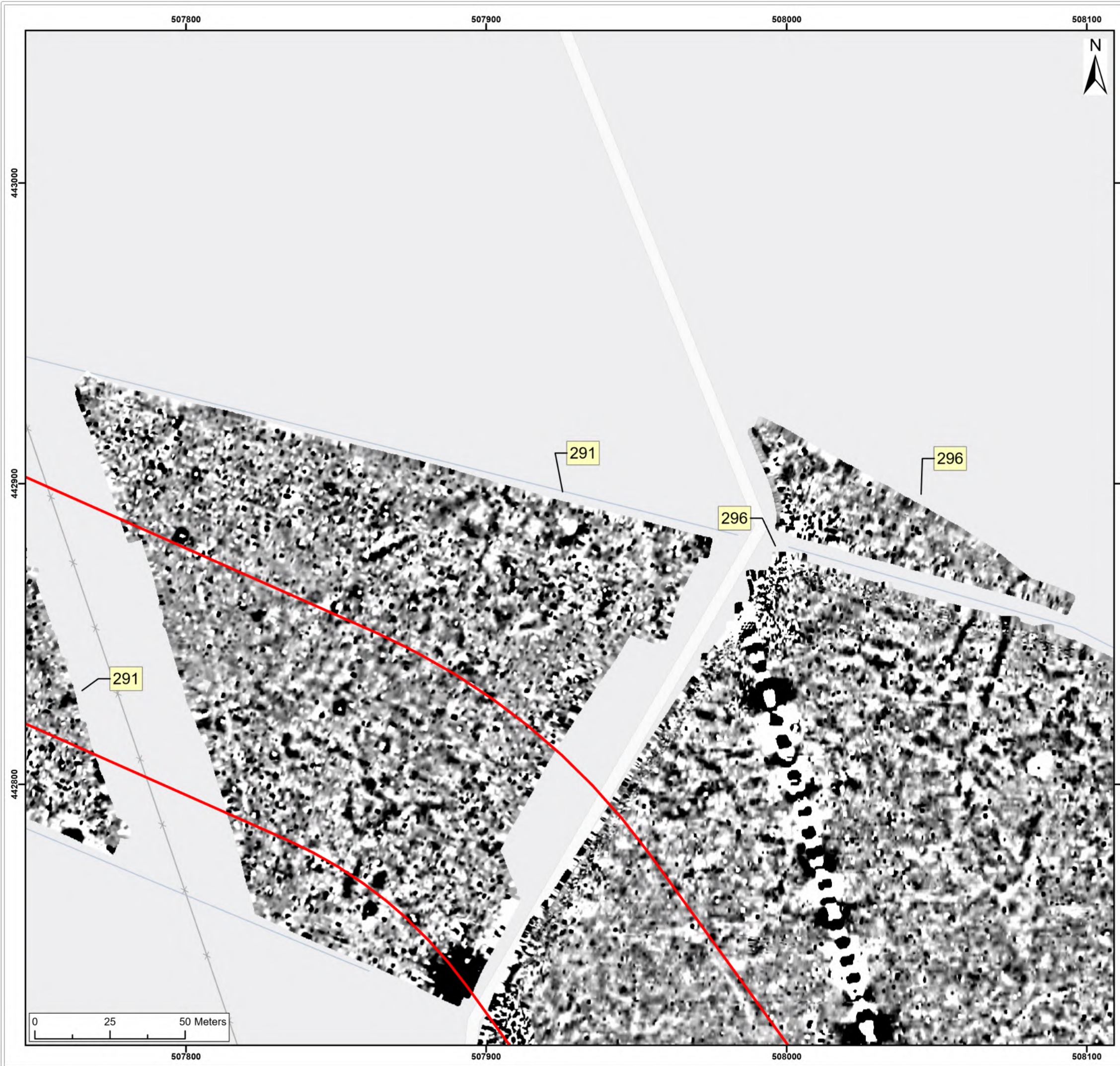
Onshore Development Area

2nT

-1nT

SX	P07	18/07/2024	Draft		SO	AG	JL
SUI	REV	DATE	DESCRIPTION		DRW	CHK	APR
Title:							
Archive Greyscale Images: 296, 291							
Figure:22-7-359			Drawing No: PB2340-RHD-ZZ-ZZ-DR-Z-0359				
Co-ordinate system: British National Grid				Page Size: A3		Scale: 1:1,250	
Project: Dogger Bank South Offshore Wind Farms				Report: Archaeological Geophysical Survey Report			





Legend:

Onshore Development Area

2nT

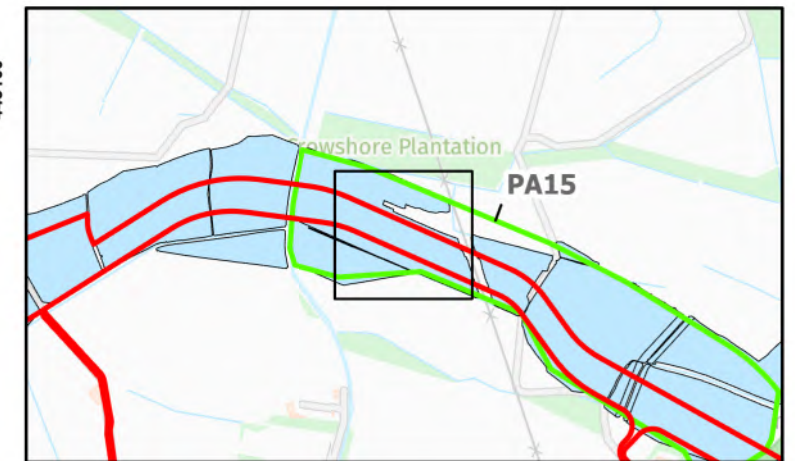
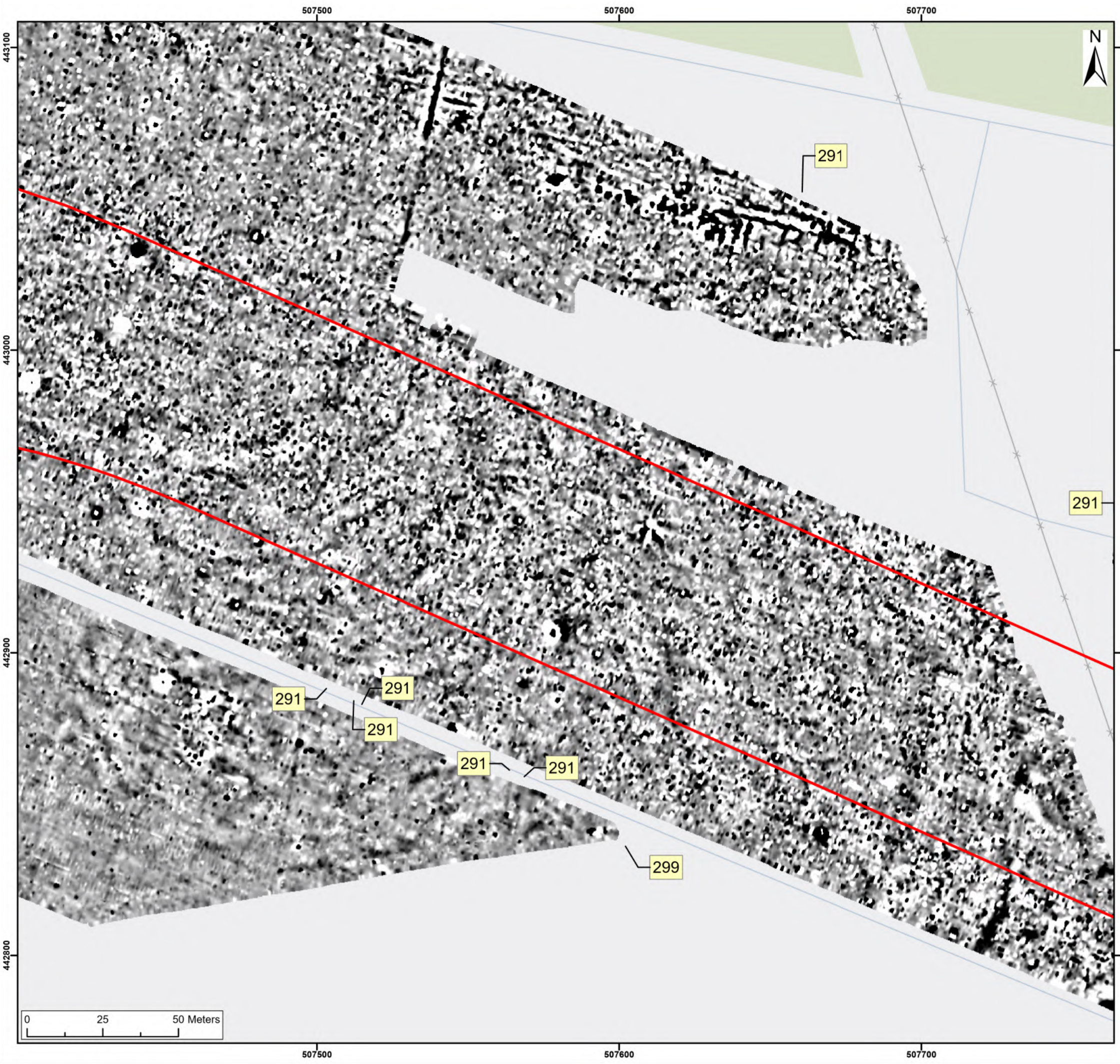
-1nT

SX	P07	18/07/2024	Draft	SO	AG	JL
SUI	REV	DATE	DESCRIPTION	DRW	CHK	APR

Title:  
Archive Greyscale Images:  
296, 291

Figure:22-7-360	Drawing No: PB2340-RHD-ZZ-ZZ-DR-Z-0360	
Co-ordinate system: British National Grid	Page Size: A3	Scale: 1:1,250
Project: Dogger Bank South Offshore Wind Farms	Report: Archaeological Geophysical Survey Report	





Legend:

Onshore Development Area

2nT

-1nT

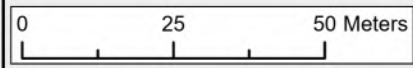
SX	P07	18/07/2024	Draft	SO	AG	JL
SUI	REV	DATE	DESCRIPTION	DRW	CHK	APR

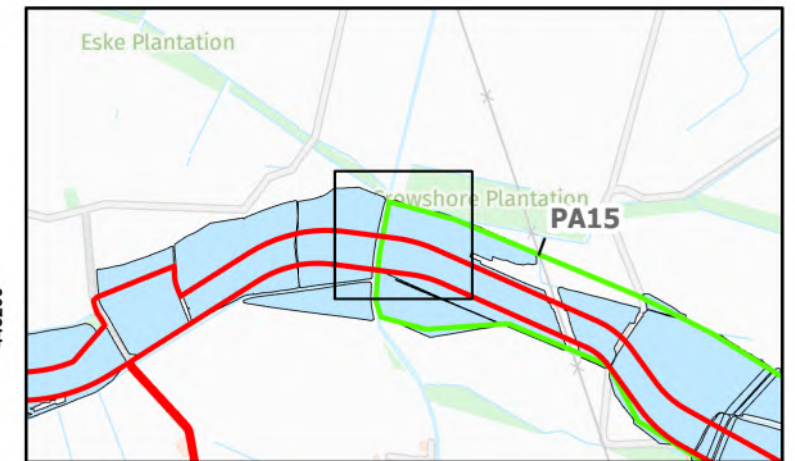
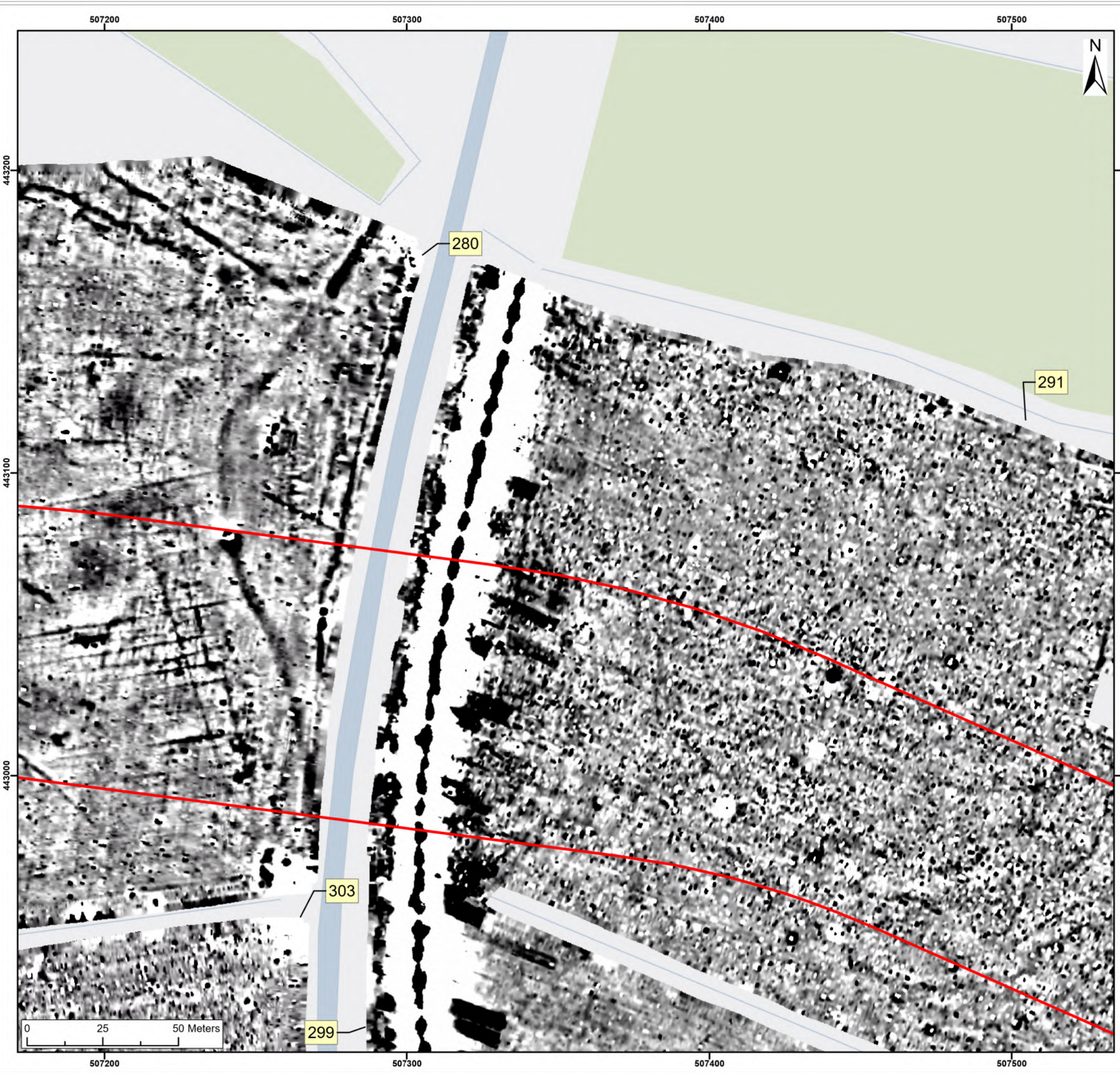
Title: Archive Greyscale Images:  
291, 299

Figure:22-7-361 Drawing No: PB2340-RHD-ZZ-ZZ-DR-Z-0361

Co-ordinate system: British National Grid	Page Size: A3	Scale: 1:1,250
--	------------------	-------------------

Project: Dogger Bank South Offshore Wind Farms	Report: Archaeological Geophysical Survey Report
--	--





Legend:

Onshore Development Area

2nT

█

-1nT

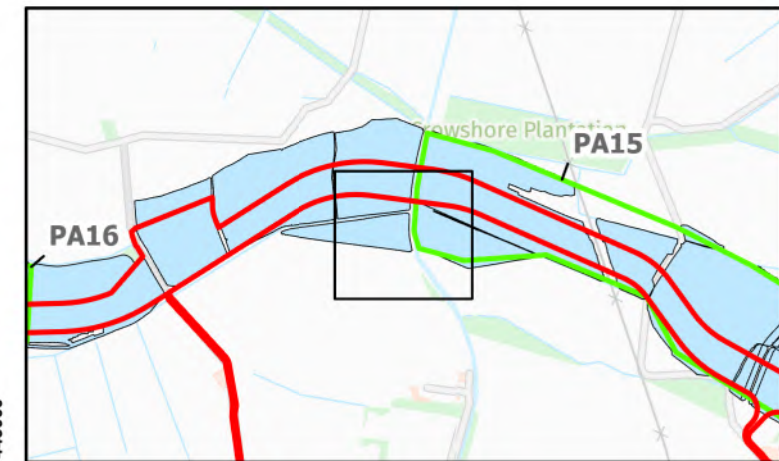
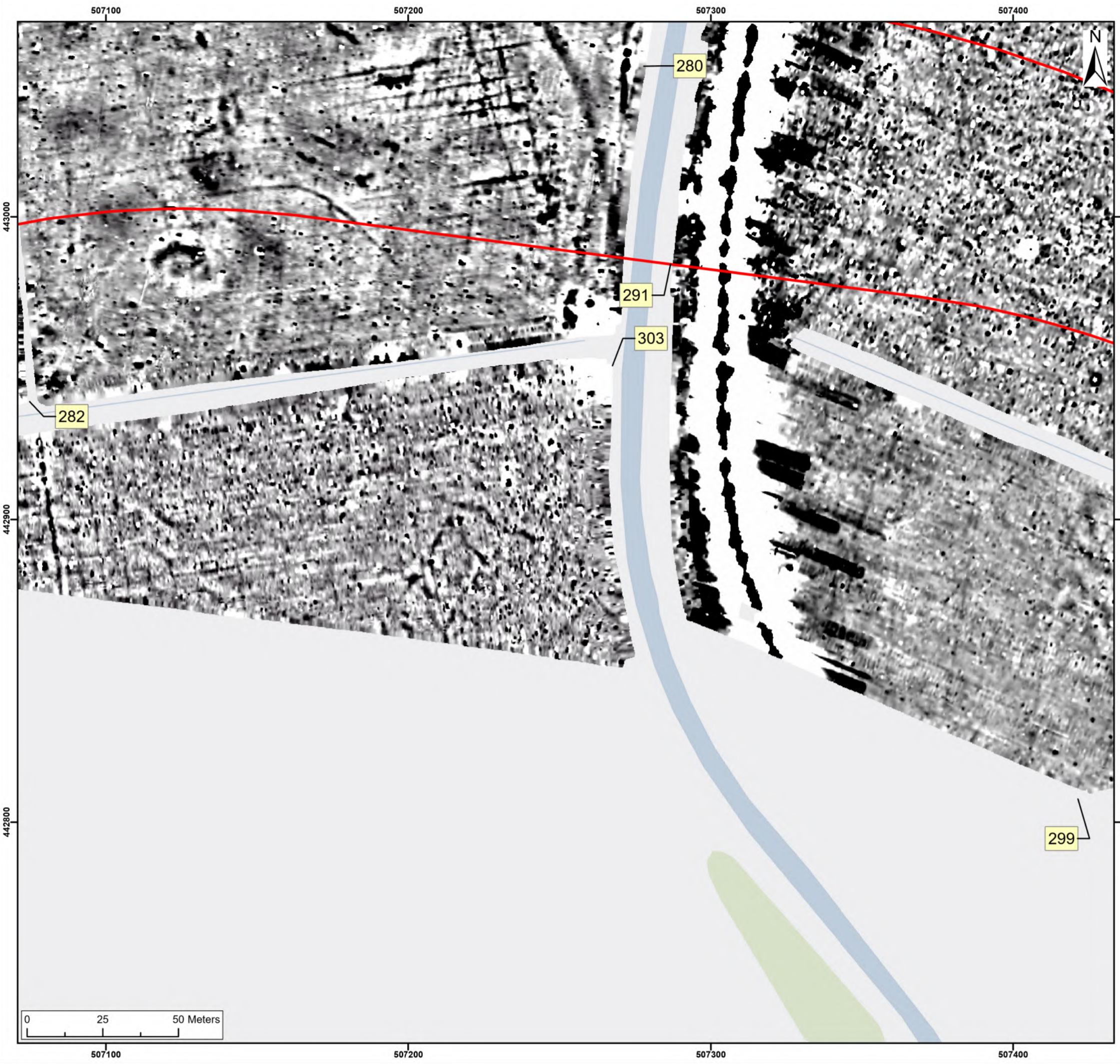
SX	P07	18/07/2024	Draft		SO	AG	JL
SUI	REV	DATE	DESCRIPTION		DRW	CHK	APR

Title: Archive Greyscale Images:  
291, 299, 280, 303

Figure:22-7-362 Drawing No: PB2340-RHD-ZZ-ZZ-DR-Z-0362

Co-ordinate system: British National Grid	Page Size: A3	Scale: 1:1,250
Project: Dogger Bank South Offshore Wind Farms	Report: Archaeological Geophysical Survey Report	





Legend:

Onshore Development Area

2nT

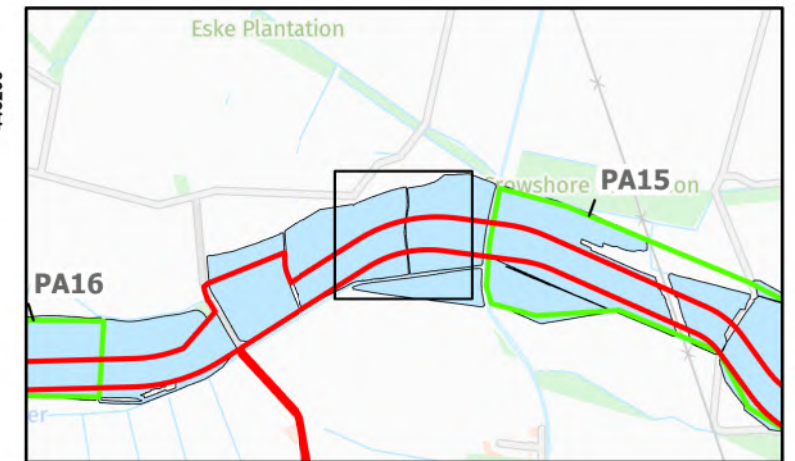
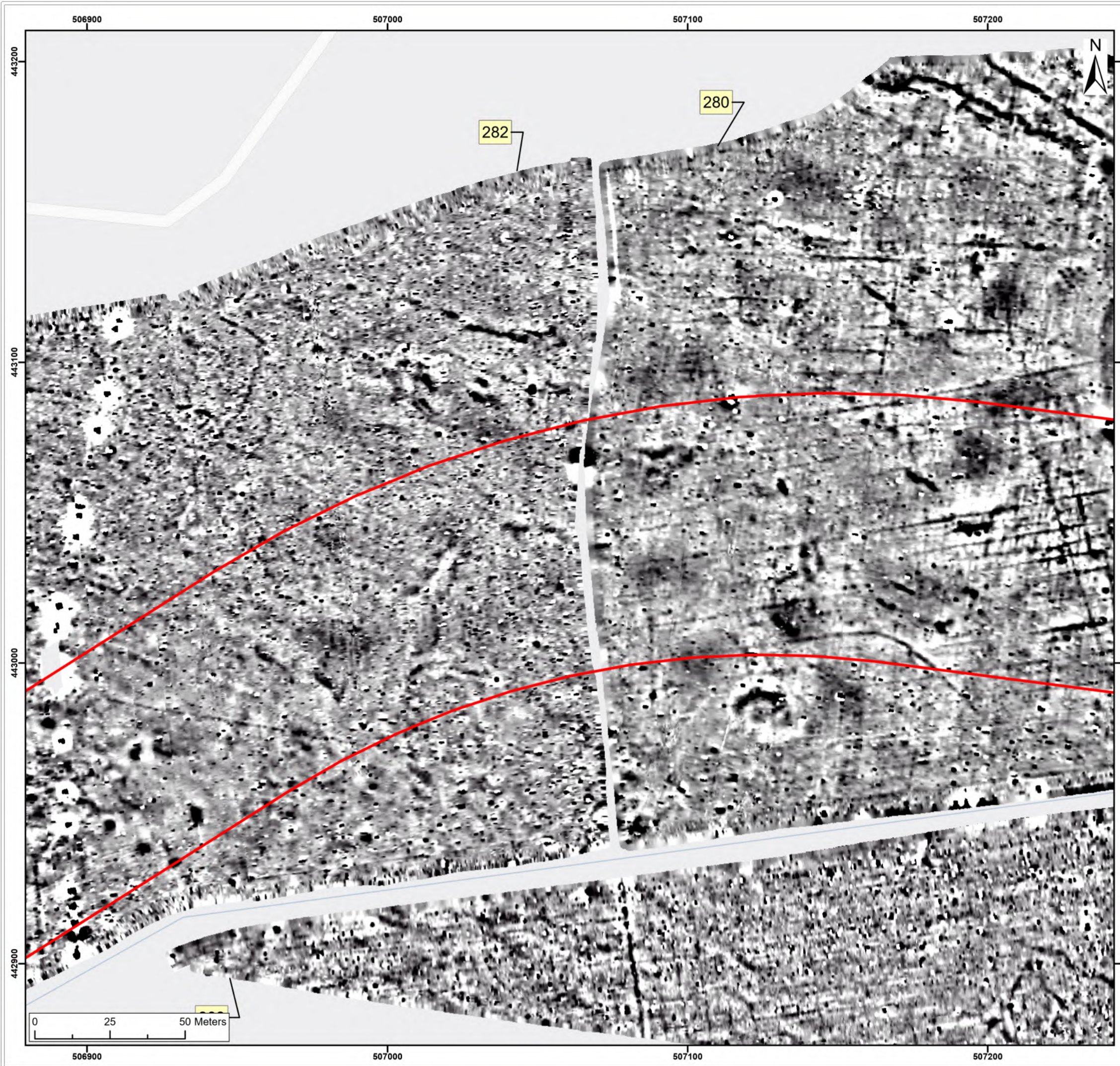
-1nT

SX	P07	18/07/2024	Draft	SO	AG	JL
SUI	REV	DATE	DESCRIPTION	DRW	CHK	APR

Title:  
 Archive Grayscale Images:  
 291, 299, 280, 303

Figure:22-7-363	Drawing No: PB2340-RHD-ZZ-ZZ-DR-Z-0363	
Co-ordinate system: British National Grid	Page Size: A3	Scale: 1:1,250
Project: Dogger Bank South Offshore Wind Farms	Report: Archaeological Geophysical Survey Report	





Legend:

Onshore Development Area


2nT

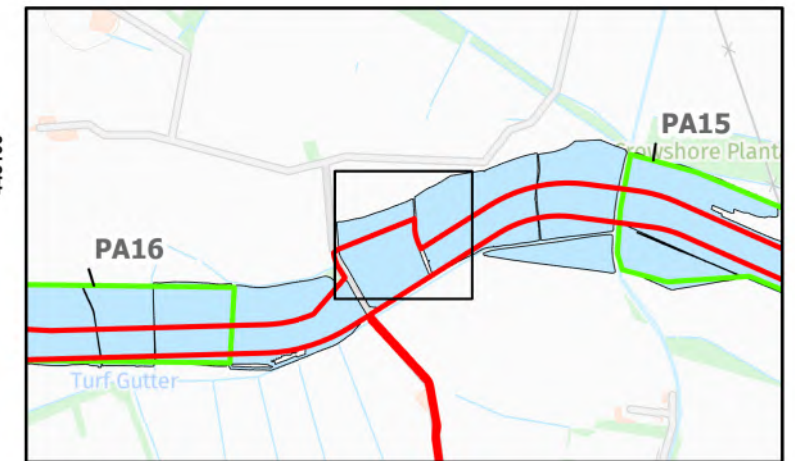
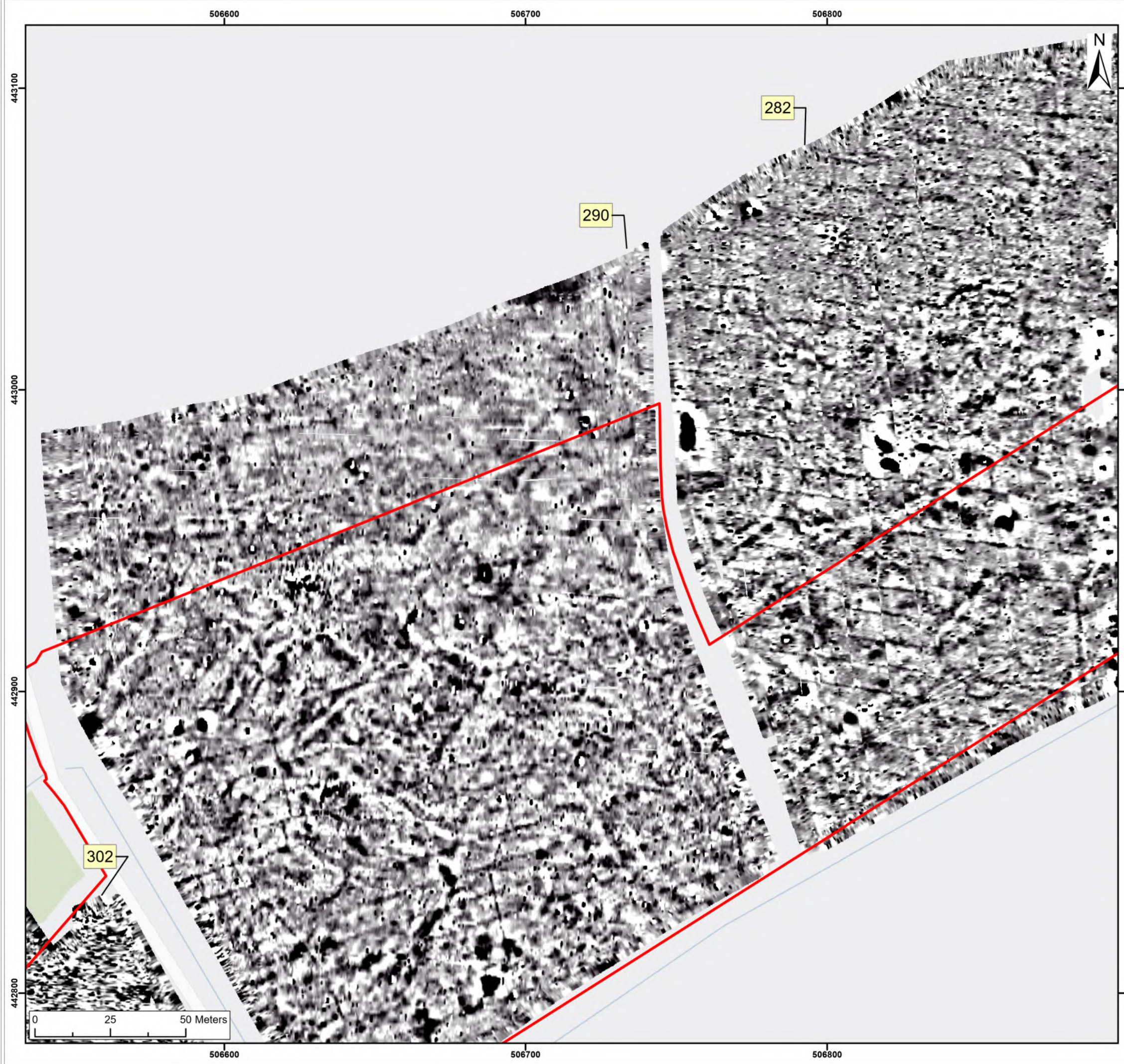
-1nT

SX	P07	18/07/2024	Draft		SO	AG	JL
SUI	REV	DATE	DESCRIPTION		DRW	CHK	APR

Title:  
 Archive Greyscale Images:  
 280, 303, 282

Figure:22-7-364	Drawing No: PB2340-RHD-ZZ-ZZ-DR-Z-0364	
Co-ordinate system: British National Grid	Page Size: A3	Scale: 1:1,250
Project: Dogger Bank South Offshore Wind Farms	Report: Archaeological Geophysical Survey Report	





Legend:

Onshore Development Area

2nT

-1nT

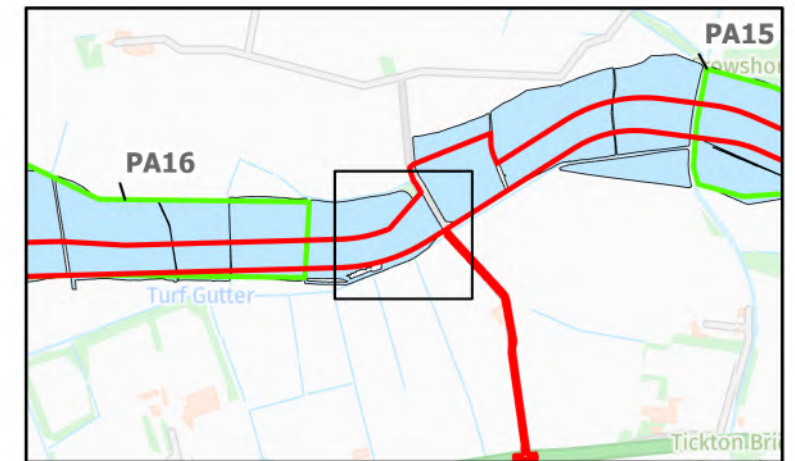
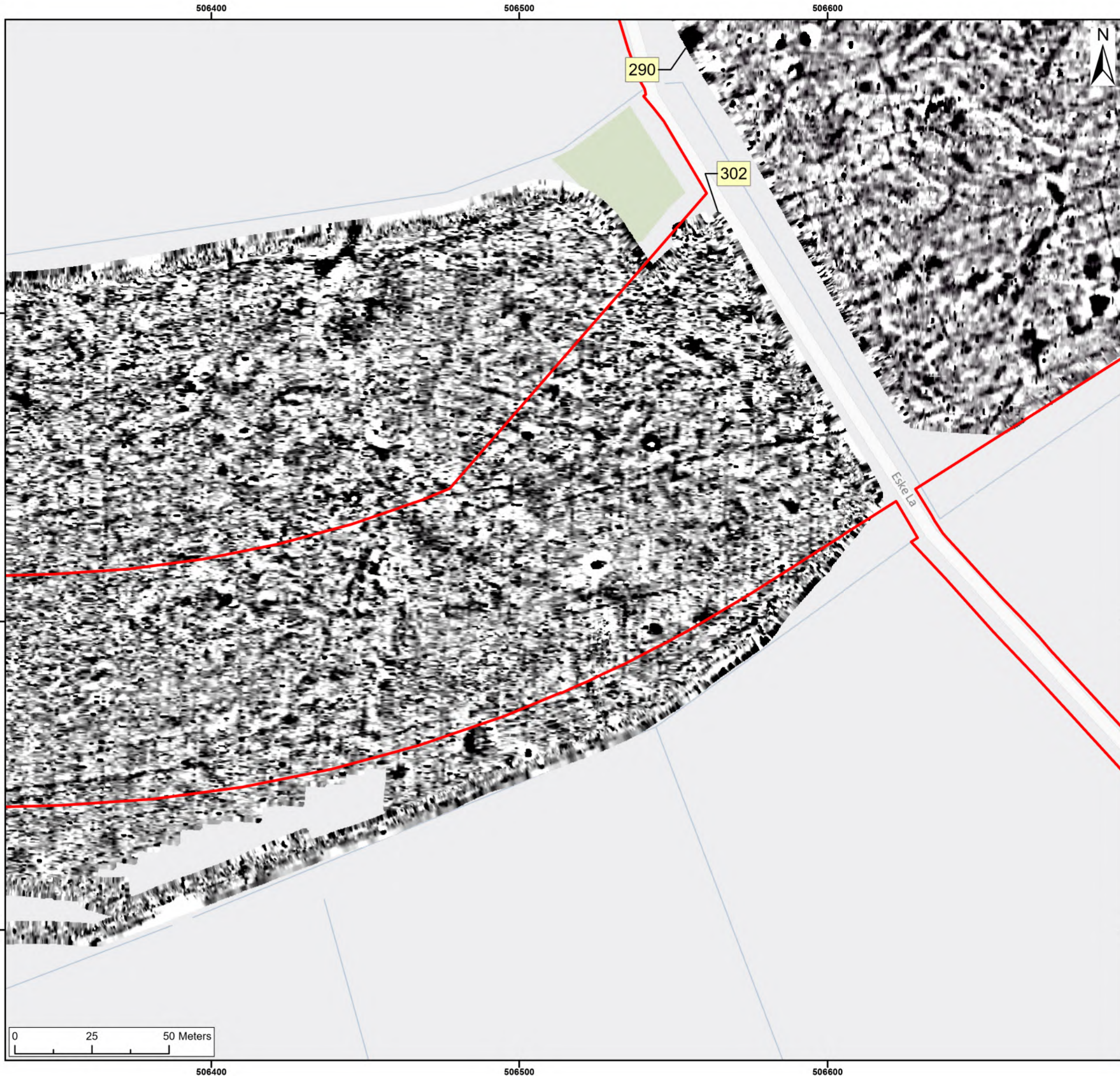
SX	P07	18/07/2024	Draft	SO	AG	JL
SUI	REV	DATE	DESCRIPTION	DRW	CHK	APR

Title:  
 Archive Grayscale Images:  
 282, 290

Figure:22-7-365	Drawing No: PB2340-RHD-ZZ-ZZ-DR-Z-0365	
Co-ordinate system: British National Grid	Page Size: A3	Scale: 1:1,250
Project: Dogger Bank South Offshore Wind Farms	Report: Archaeological Geophysical Survey Report	







Legend:

Onshore Development Area

2nT

-1nT

SX	P07	18/07/2024	Draft	SO	AG	JL
SUI	REV	DATE	DESCRIPTION	DRW	CHK	APR

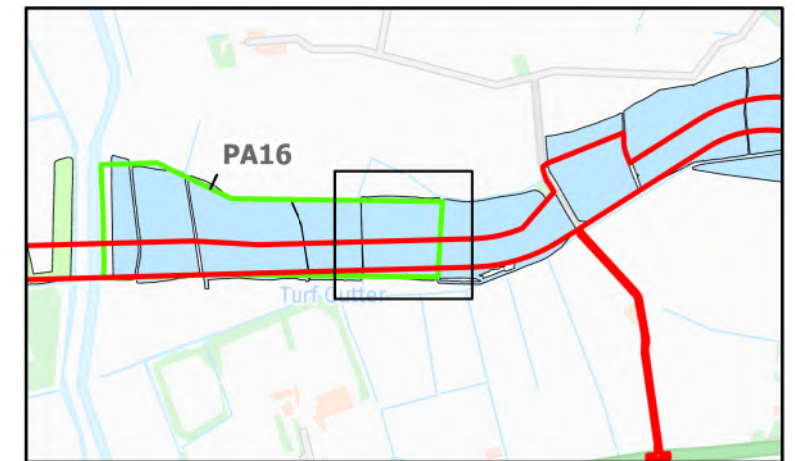

Title:  
 Archive Greyscale Images:  
 290, 302

Figure:22-7-366 Drawing No: PB2340-RHD-ZZ-ZZ-DR-Z-0366

Co-ordinate system: British National Grid Page Size: A3 Scale: 1:1,250


Project: Dogger Bank South Offshore Wind Farms Report: Archaeological Geophysical Survey Report





Legend:

Onshore Development Area

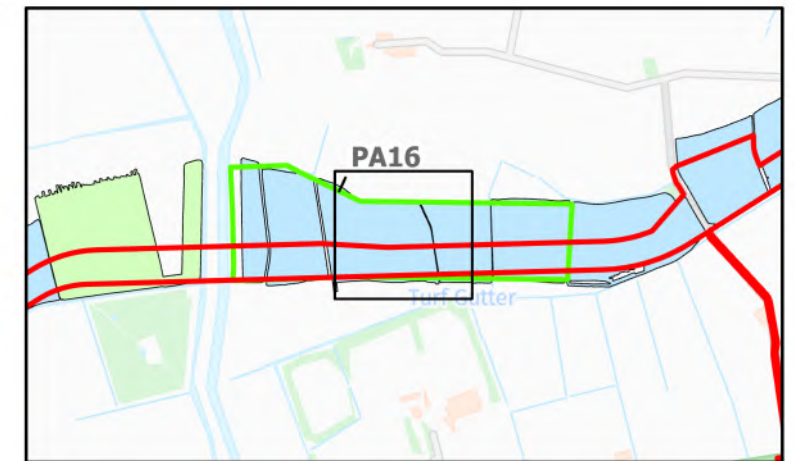

 2nT  
-1nT

SX	P07	18/07/2024	Draft	SO	AG	JL
SUI	REV	DATE	DESCRIPTION	DRW	CHK	APR

Title:  
Archive Greyscale Images:  
302, 300, 297

Figure:22-7-367	Drawing No: PB2340-RHD-ZZ-ZZ-DR-Z-0367	
Co-ordinate system: British National Grid	Page Size: A3	Scale: 1:1,250
Project: Dogger Bank South Offshore Wind Farms	Report: Archaeological Geophysical Survey Report	





Legend:

Onshore Development Area

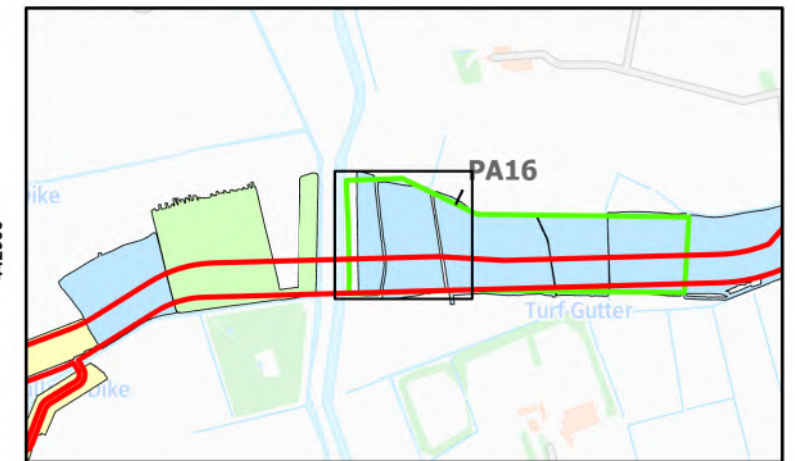
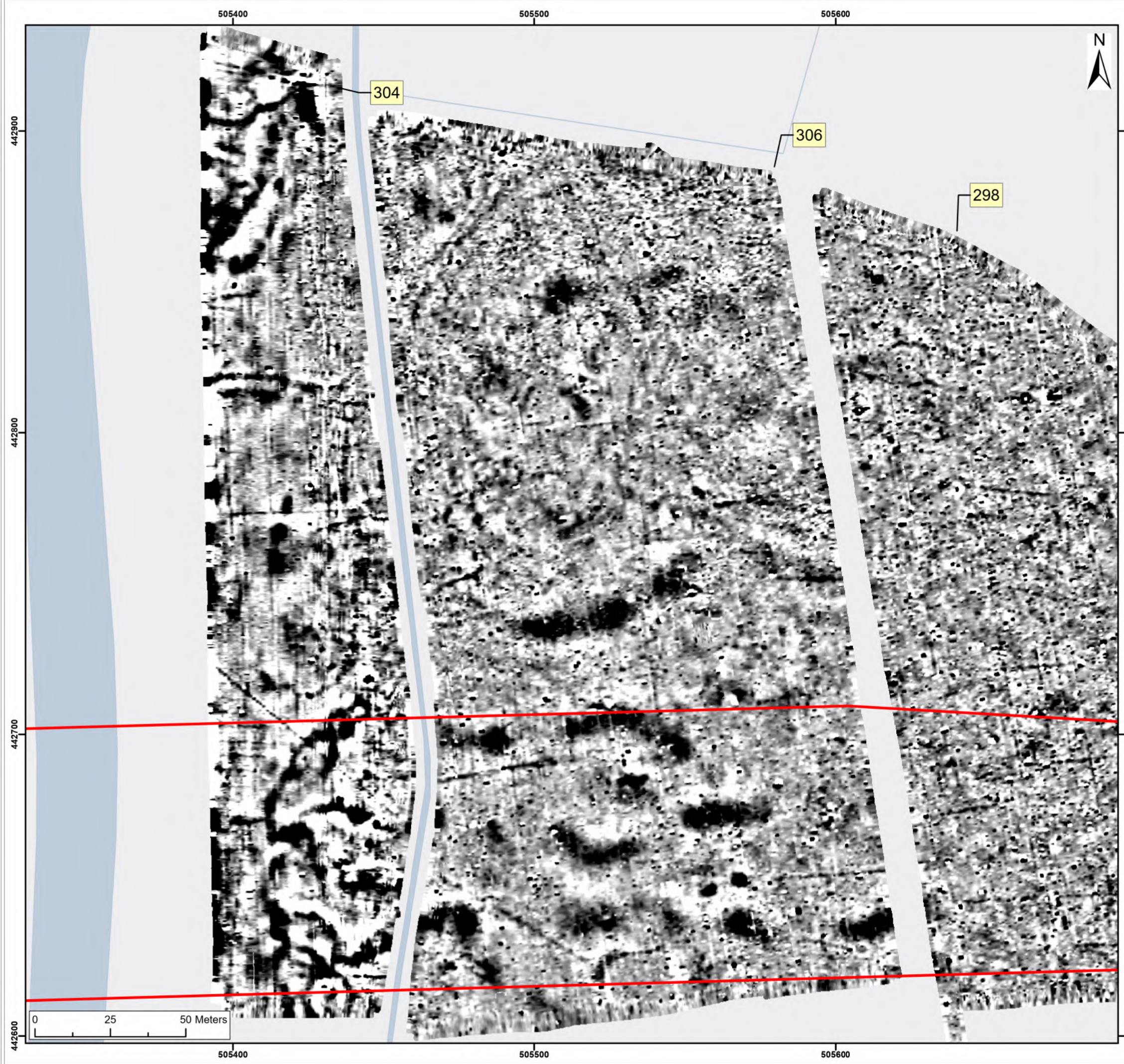
2nT  
-1nT

SX	P07	18/07/2024	Draft		SO	AG	JL
SUI	REV	DATE	DESCRIPTION		DRW	CHK	APR

Title:  
Archive Greyscale Images:  
297, 298

Figure:22-7-368	Drawing No: PB2340-RHD-ZZ-ZZ-DR-Z-0368	
Co-ordinate system: British National Grid	Page Size: A3	Scale: 1:1,250
Project: Dogger Bank South Offshore Wind Farms	Report: Archaeological Geophysical Survey Report	





Legend:

Onshore Development Area


2nT

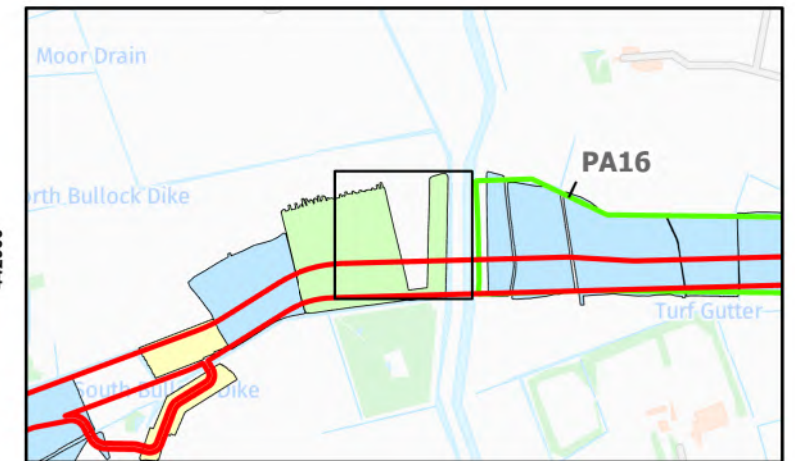
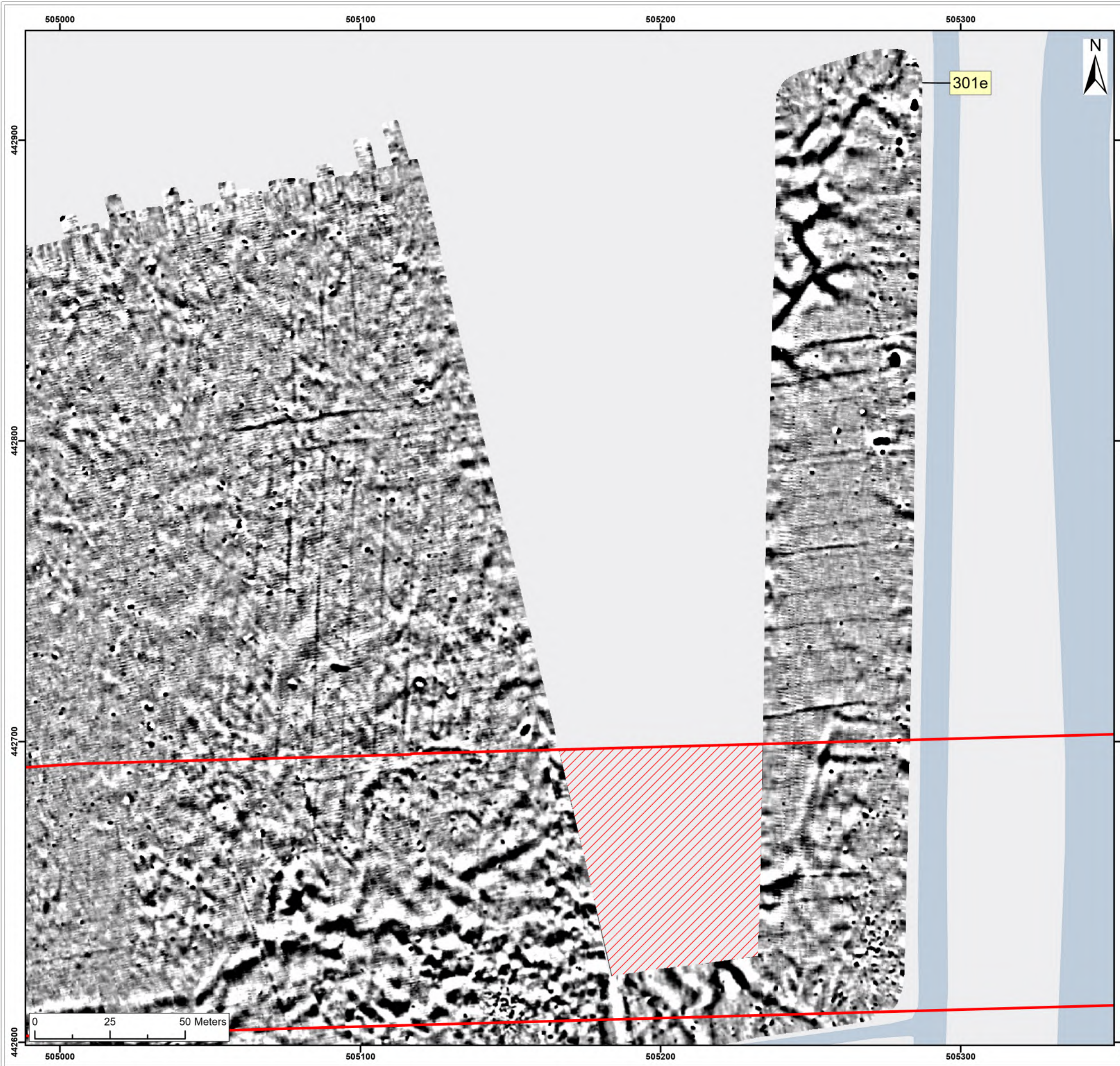
-1nT

SX	P07	18/07/2024	Draft		SO	AG	JL
SUI	REV	DATE	DESCRIPTION		DRW	CHK	APR

Title:  
 Archive Greyscale Images:  
 298, 306, 304

Figure:22-7-369	Drawing No: PB2340-RHD-ZZ-ZZ-DR-Z-0369	
Co-ordinate system: British National Grid	Page Size: A3	Scale: 1:1,250
Project: Dogger Bank South Offshore Wind Farms	Report: Archaeological Geophysical Survey Report	





Legend:

- Onshore Development Area
- Unsuitable

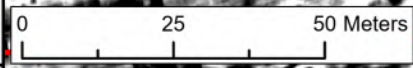
2nT

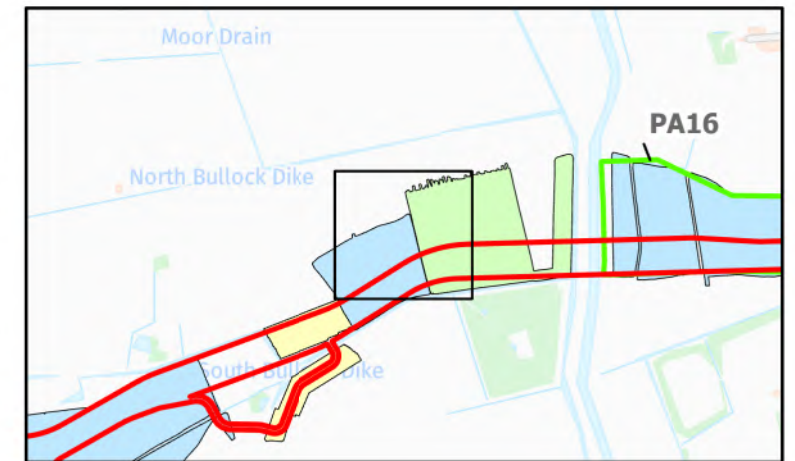
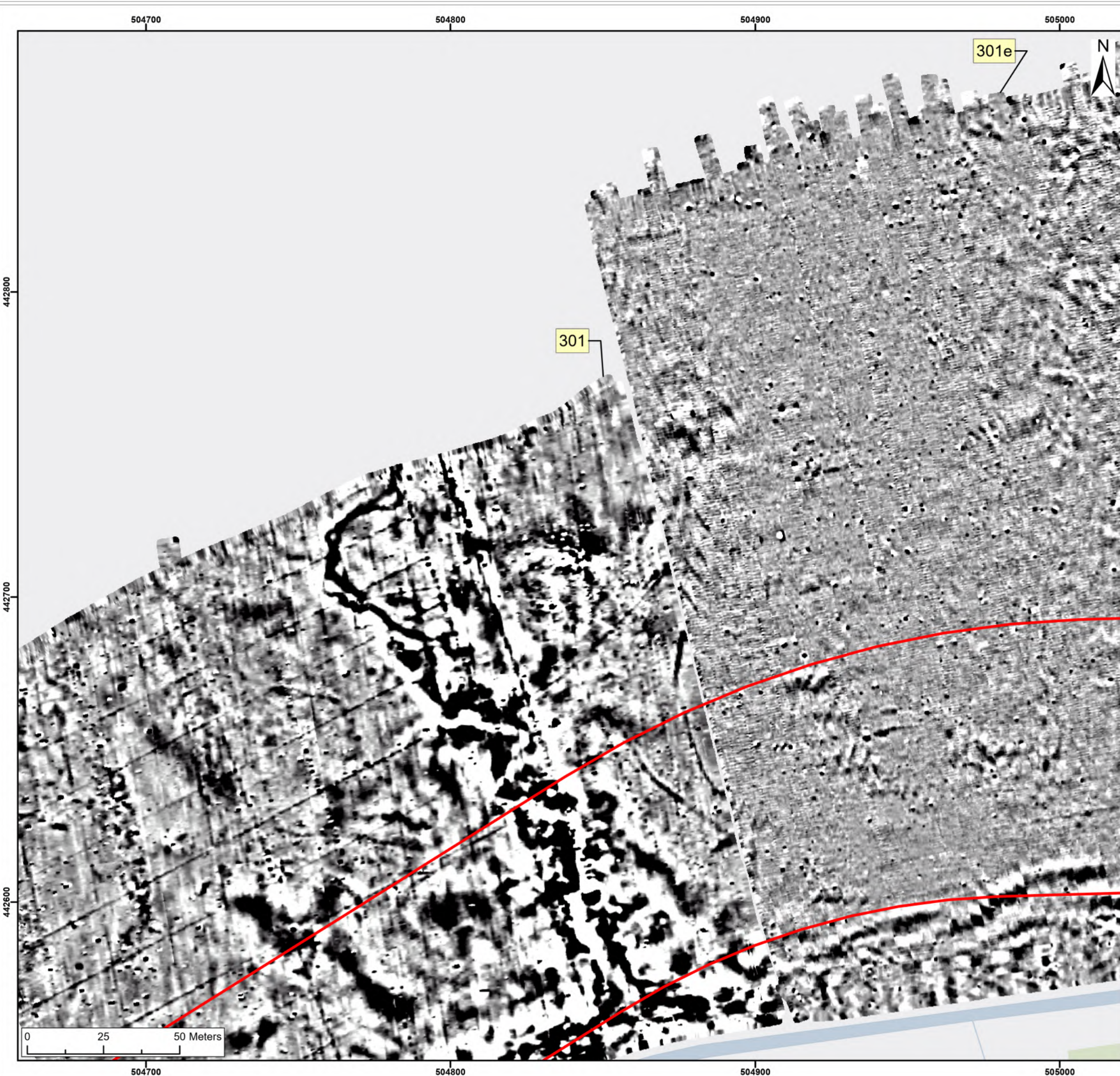
-1nT

SX	P07	18/07/2024	Draft		SO	AG	JL
SUI	REV	DATE	DESCRIPTION		DRW	CHK	APR

Title:  
 Archive Greyscale Images:  
 301e

Figure:22-7-370	Drawing No: PB2340-RHD-ZZ-ZZ-DR-Z-0370	
Co-ordinate system: British National Grid	Page Size: A3	Scale: 1:1,250
Project: Dogger Bank South Offshore Wind Farms	Report: Archaeological Geophysical Survey Report	





Legend:

Onshore Development Area

2nT  
-1nT

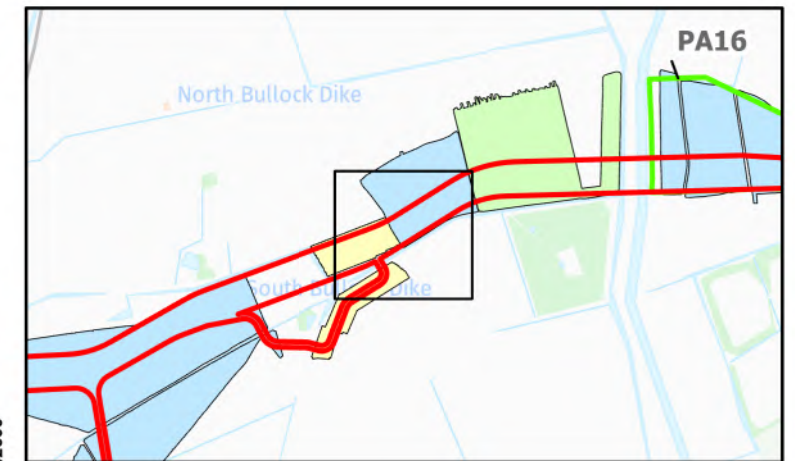
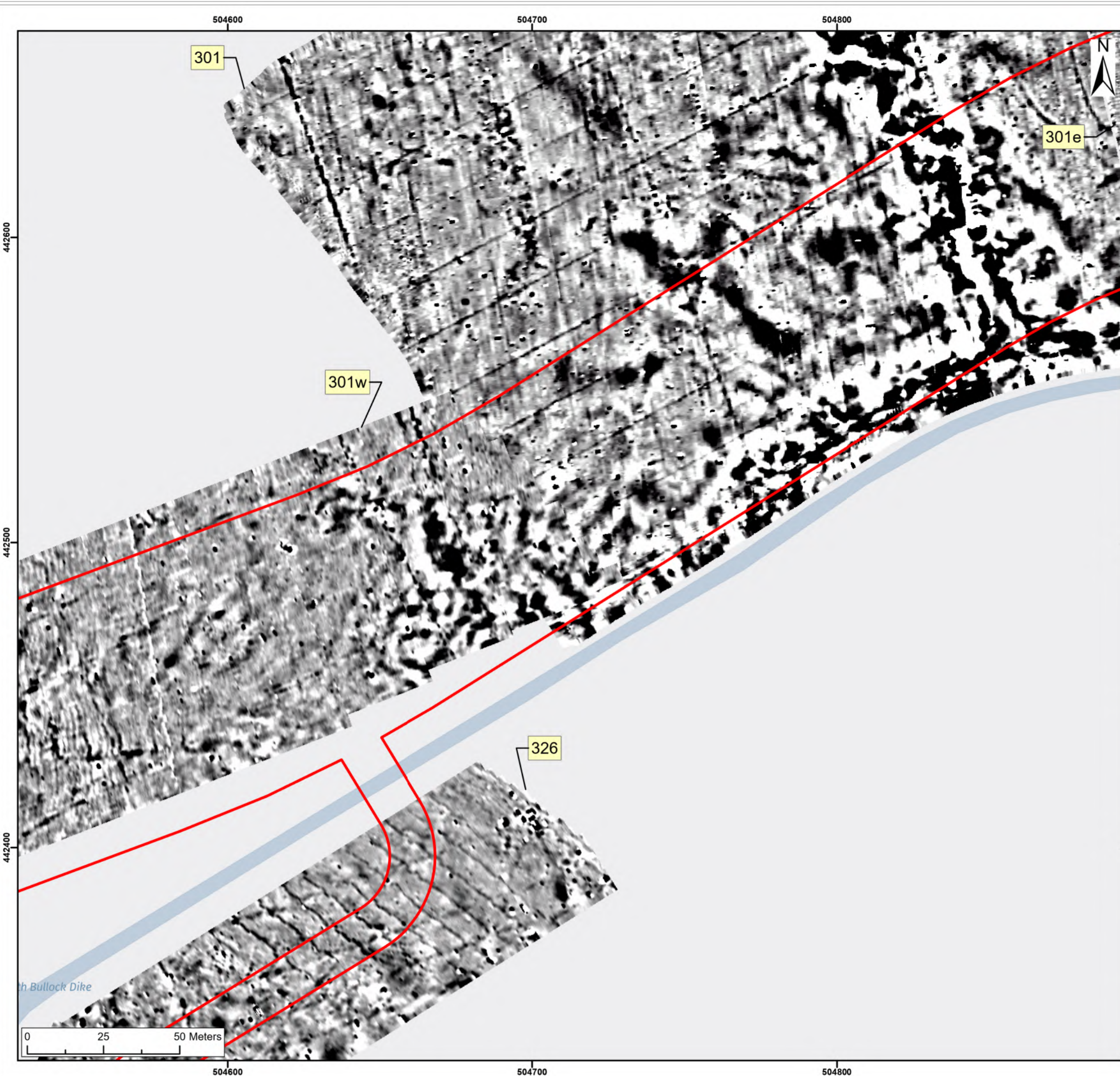
SX	P07	18/07/2024	Draft		SO	AG	JL
SUI	REV	DATE	DESCRIPTION		DRW	CHK	APR

Title:  
Archive Greyscale Images:  
301e

Figure:22-7-371 Drawing No: PB2340-RHD-ZZ-ZZ-DR-Z-0371

Co-ordinate system: British National Grid	Page Size: A3	Scale: 1:1,250
Project: Dogger Bank South Offshore Wind Farms	Report: Archaeological Geophysical Survey Report	





Legend:

Onshore Development Area

2nT

-1nT

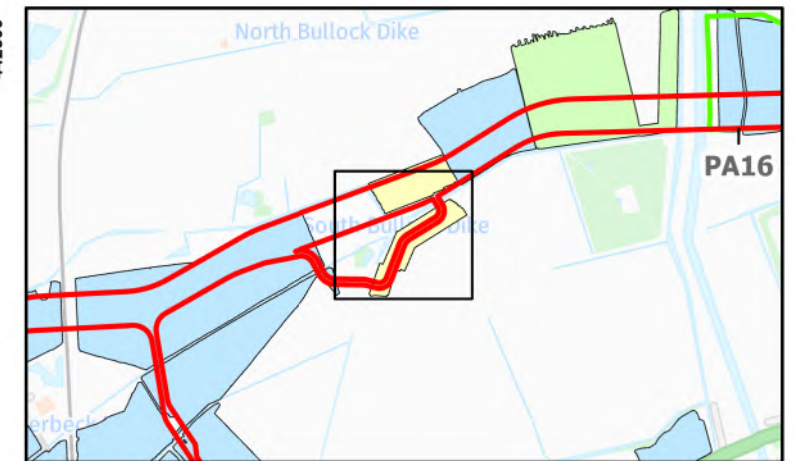
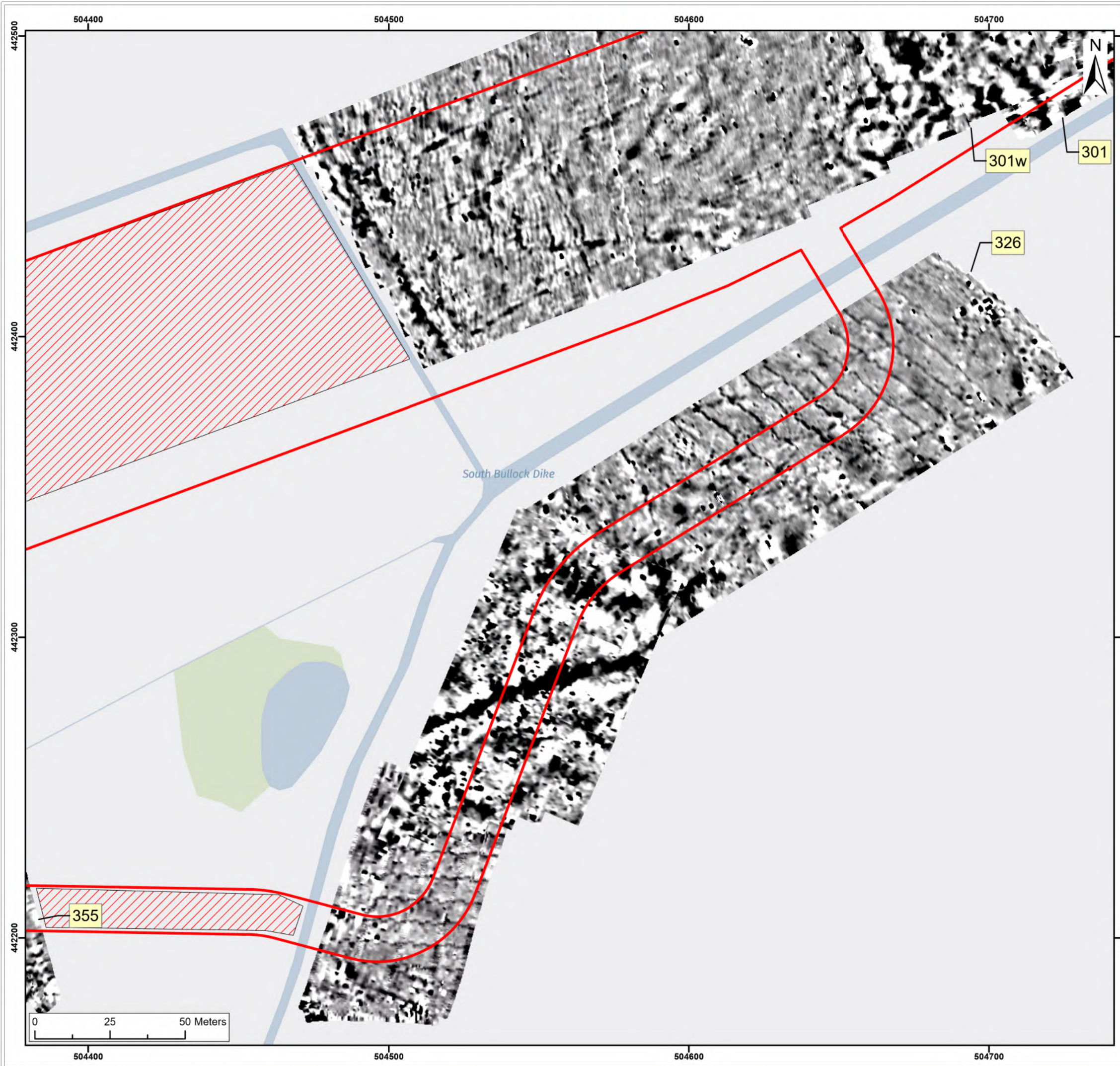
SX	P07	18/07/2024	Draft	SO	AG	JL
SUI	REV	DATE	DESCRIPTION	DRW	CHK	APR

Title: Archive Greyscale Images: 301

Figure:22-7-372 Drawing No: PB2340-RHD-ZZ-ZZ-DR-Z-0372

Co-ordinate system: British National Grid	Page Size: A3	Scale: 1:1,250
Project: Dogger Bank South Offshore Wind Farms	Report: Archaeological Geophysical Survey Report	





Legend:

- Onshore Development Area
- Unsuitable

2nT  
-1nT

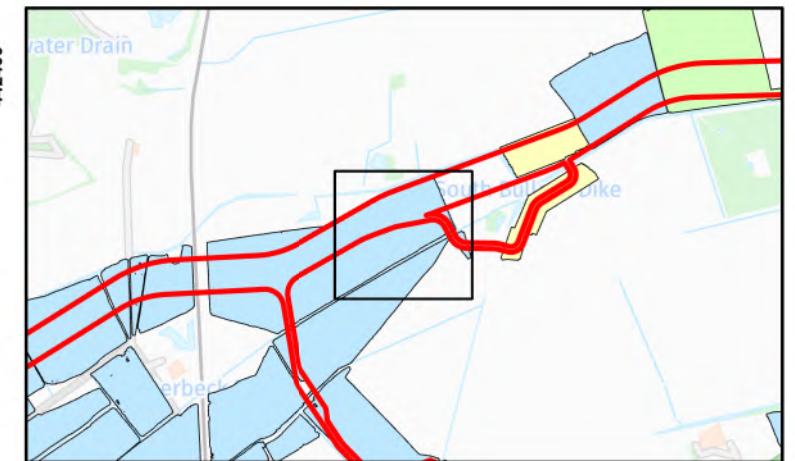
SX	P07	18/07/2024	Draft	SO	AG	JL
SUI	REV	DATE	DESCRIPTION	DRW	CHK	APR

Title:  
Archive Greyscale Images:  
326, 355

Figure:22-7-373	Drawing No: PB2340-RHD-ZZ-ZZ-DR-Z-0373	
Co-ordinate system: British National Grid	Page Size: A3	Scale: 1:1,250
Project: Dogger Bank South Offshore Wind Farms	Report: Archaeological Geophysical Survey Report	







Legend:

- Onshore Development Area
- Unsuitable

2nT

-1nT

SX	P07	18/07/2024	Draft		SO	AG	JL
SUI	REV	DATE	DESCRIPTION		DRW	CHK	APR

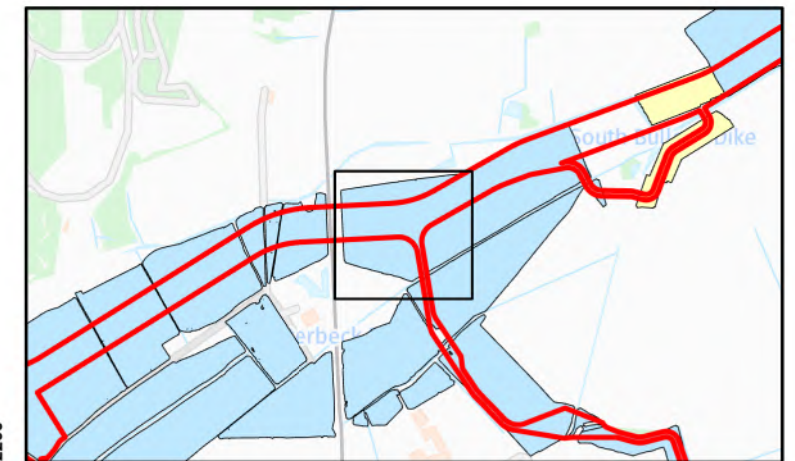
Title:  
 Archive Grayscale Images:  
 347, 355

Figure:22-7-374 Drawing No: PB2340-RHD-ZZ-ZZ-DR-Z-0374

Co-ordinate system: British National Grid	Page Size: A3	Scale: 1:1,250
--	------------------	-------------------

Project: Dogger Bank South Offshore Wind Farms	Report: Archaeological Geophysical Survey Report
--	--





Legend:

Onshore Development Area

2nT

█

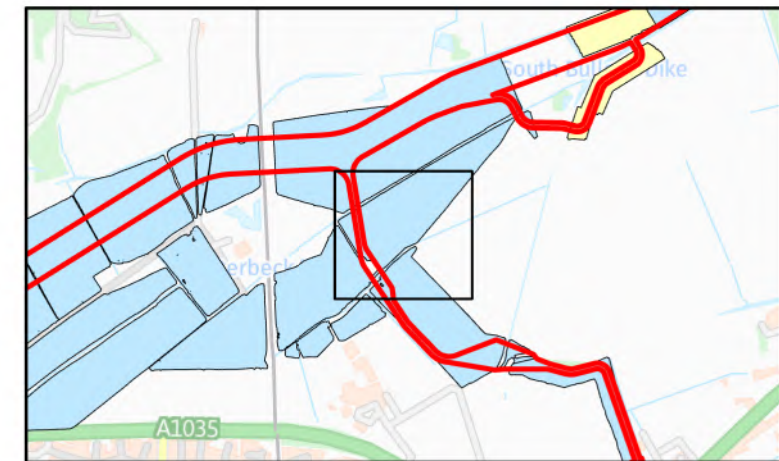
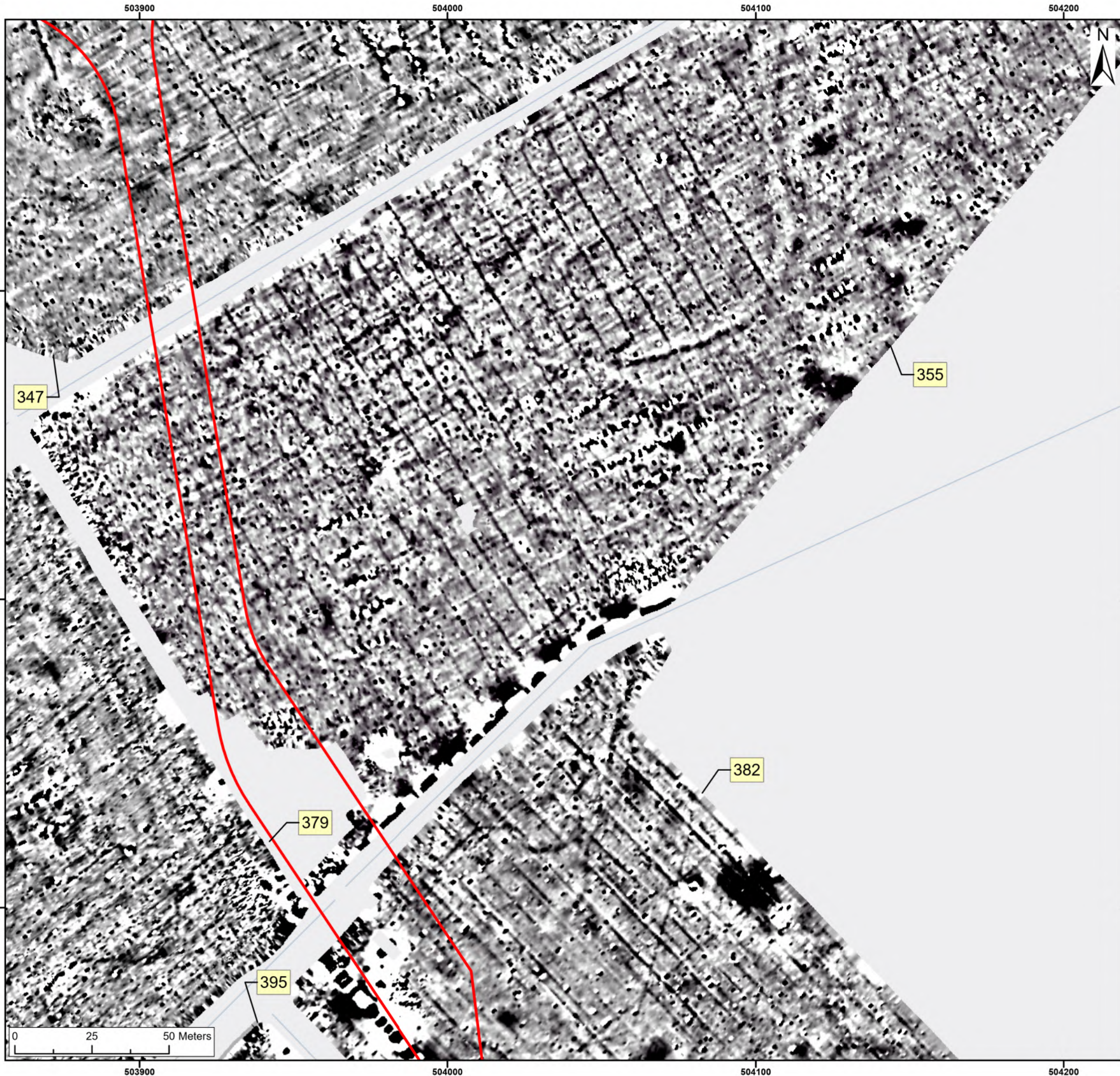
-1nT

SX	P07	18/07/2024	Draft		SO	AG	JL
SUI	REV	DATE	DESCRIPTION		DRW	CHK	APR

Title:  
 Archive Greyscale Images:  
 347, 355

Figure:22-7-375	Drawing No: PB2340-RHD-ZZ-ZZ-DR-Z-0375	
Co-ordinate system: British National Grid	Page Size: A3	Scale: 1:1,250
Project: Dogger Bank South Offshore Wind Farms	Report: Archaeological Geophysical Survey Report	





Legend:

Onshore Development Area

2nT

█

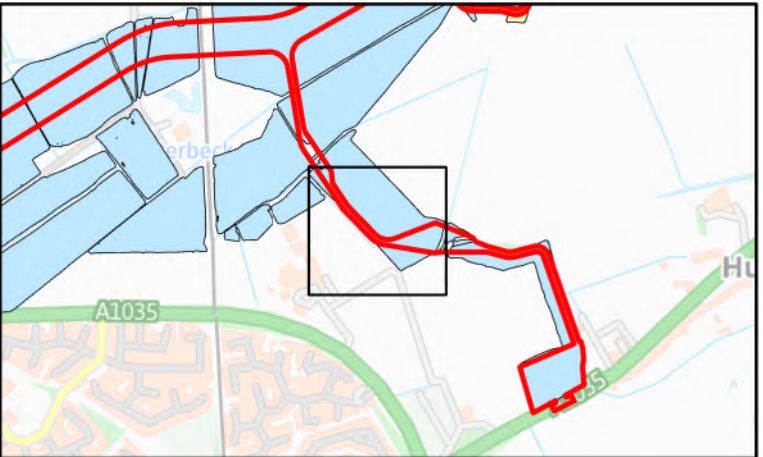
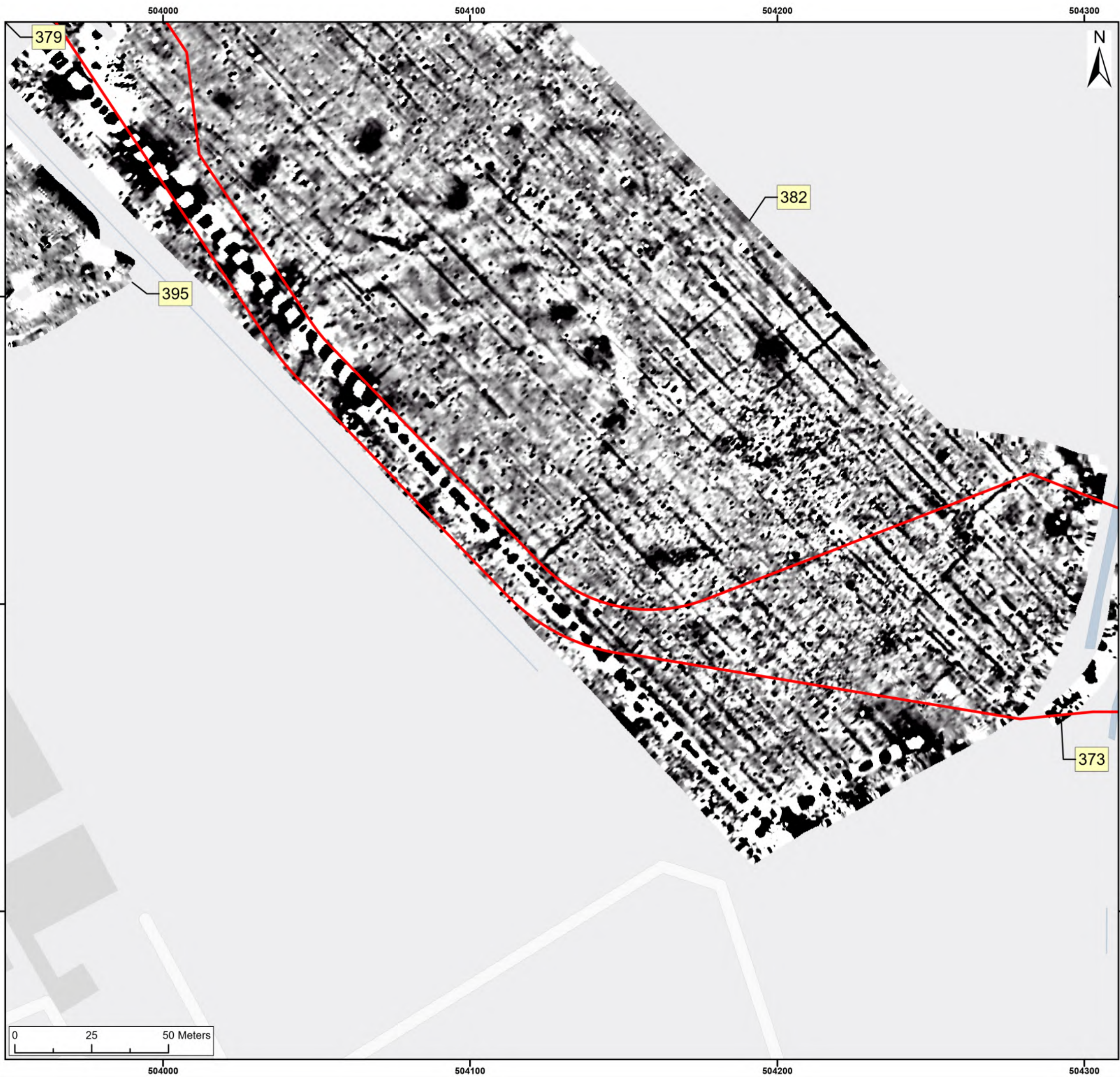
-1nT

SX	P07	18/07/2024	Draft		SO	AG	JL
SUI	REV	DATE	DESCRIPTION		DRW	CHK	APR

Title:  
 Archive Greyscale Images:  
 355, 382

Figure:22-7-376	Drawing No: PB2340-RHD-ZZ-ZZ-DR-Z-0376	
Co-ordinate system: British National Grid	Page Size: A3	Scale: 1:1,250
Project: Dogger Bank South Offshore Wind Farms	Report: Archaeological Geophysical Survey Report	





Legend:  
 Onshore Development Area



SX	P07	18/07/2024	Draft		SO	AG	JL
SUI	REV	DATE	DESCRIPTION		DRW	CHK	APR

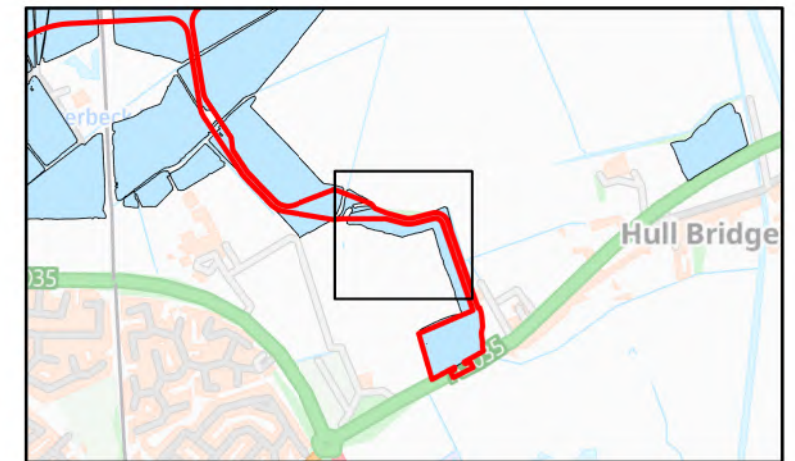
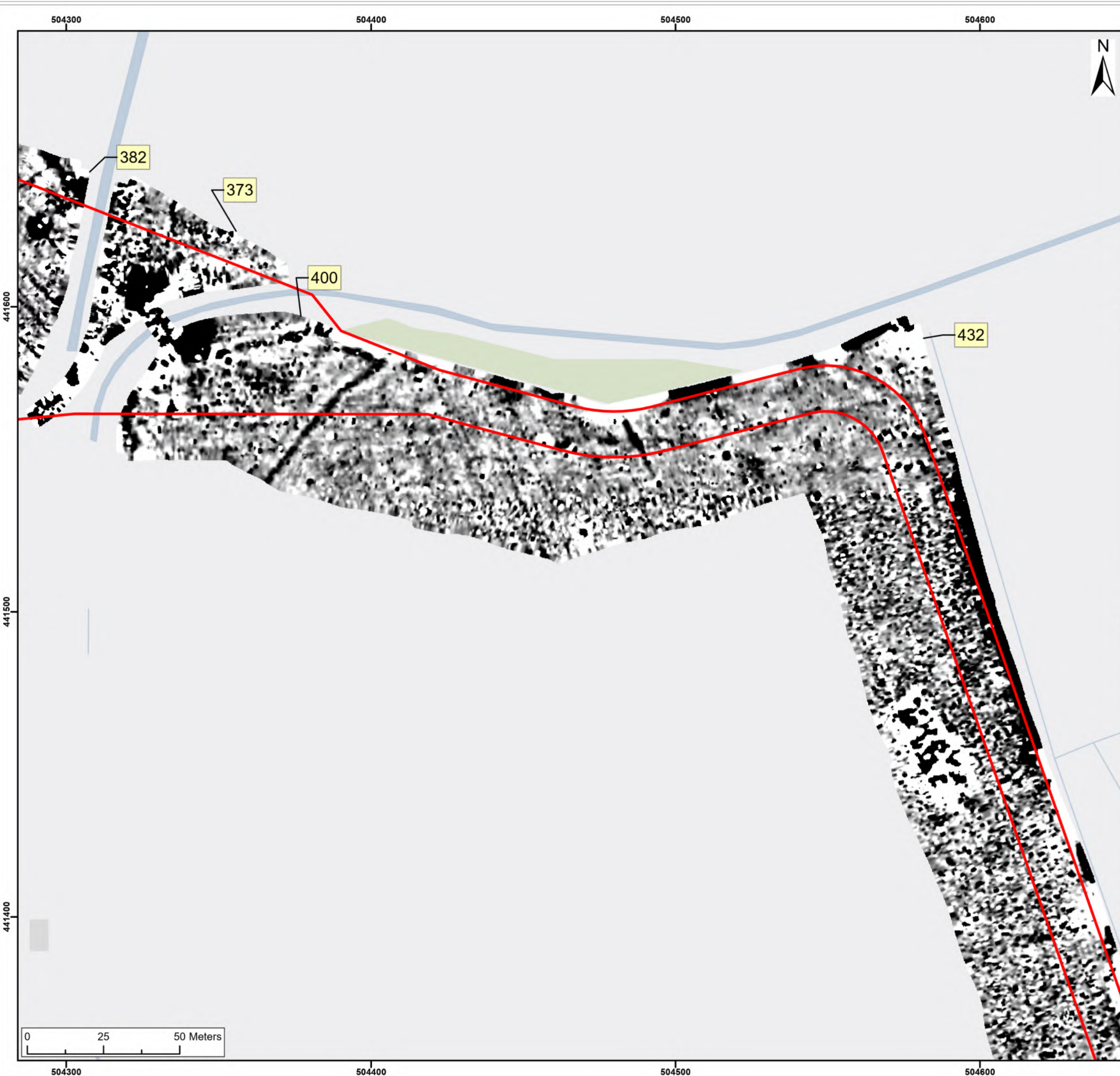
Title:  
 Archive Grayscale Images:  
 382

Figure:22-7-377 Drawing No: PB2340-RHD-ZZ-ZZ-DR-Z-0377

Co-ordinate system: British National Grid	Page Size: A3	Scale: 1:1,250
--	------------------	-------------------

Project: Dogger Bank South Offshore Wind Farms	Report: Archaeological Geophysical Survey Report
--	--





Legend:

- Onshore Development Area

2nT

-1nT

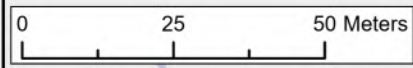
SX	P07	18/07/2024	Draft	SO	AG	JL
SUI	REV	DATE	DESCRIPTION	DRW	CHK	APR

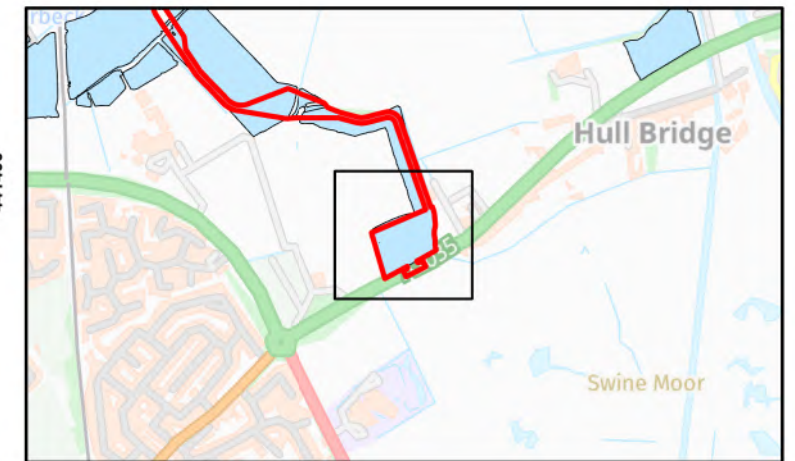
Title:  
 Archive Grayscale Images:  
 373, 400, 432

Figure:22-7-378 Drawing No: PB2340-RHD-ZZ-ZZ-DR-Z-0378

Co-ordinate system: British National Grid Page Size: A3 Scale: 1:1,250

Project: Dogger Bank South Offshore Wind Farms Report: Archaeological Geophysical Survey Report





Legend:

Onshore Development Area

2nT

-1nT

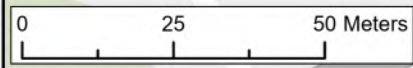
SX	P07	18/07/2024	Draft	SO	AG	JL
SUI	REV	DATE	DESCRIPTION	DRW	CHK	APR

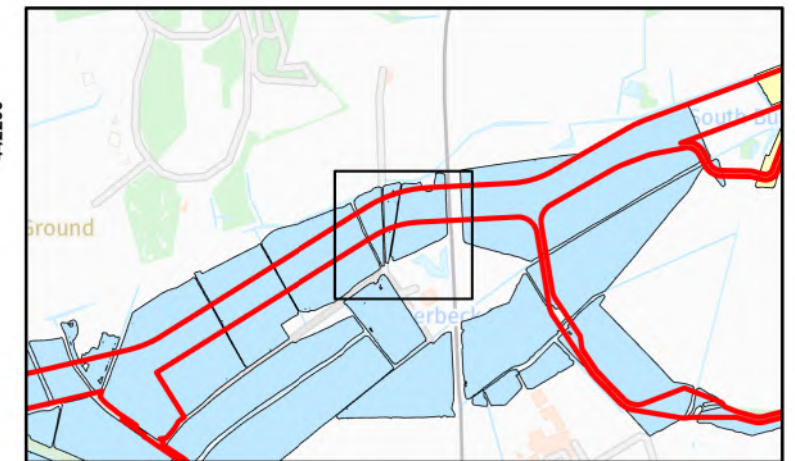
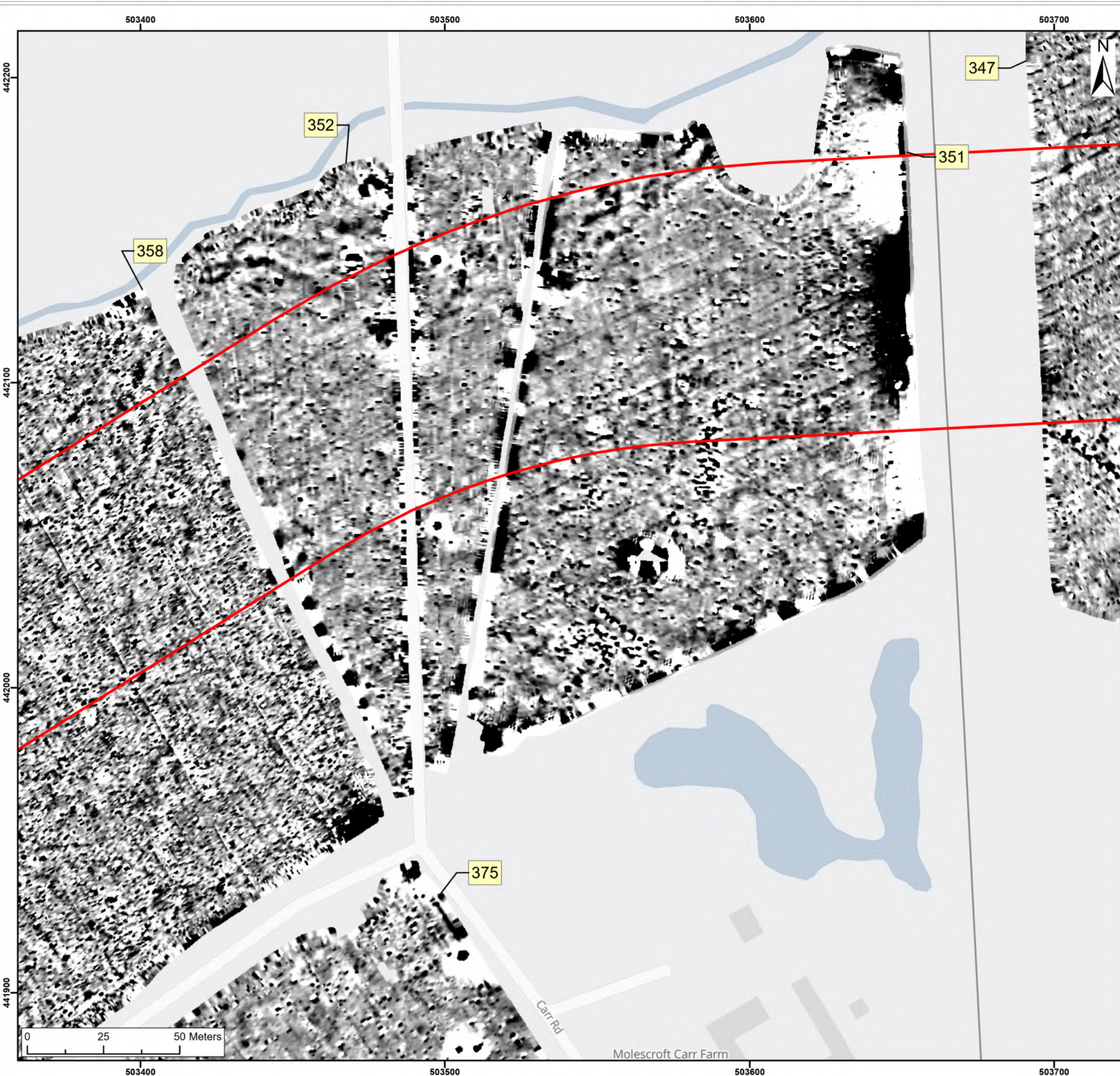
Title:  
Archive Greyscale Images:  
432

Figure:22-7-379 Drawing No: PB2340-RHD-ZZ-ZZ-DR-Z-0379

Co-ordinate system: British National Grid	Page Size: A3	Scale: 1:1,250
--	------------------	-------------------

Project: Dogger Bank South Offshore Wind Farms	Report: Archaeological Geophysical Survey Report
--	--





Legend:

Onshore Development Area

2nT

-1nT

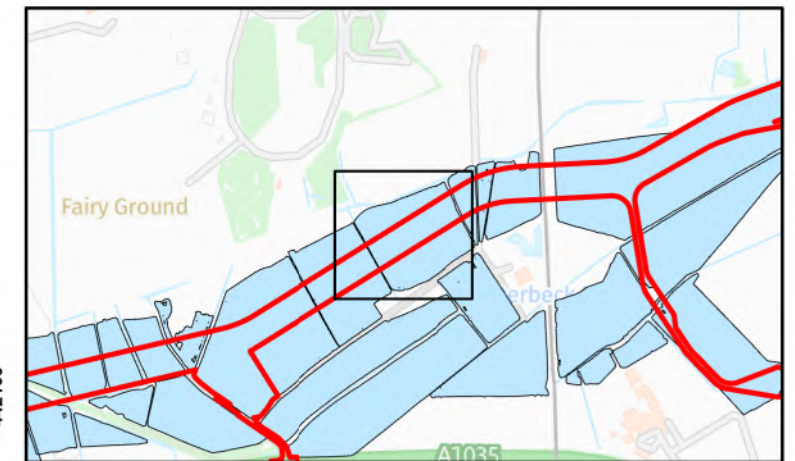
SX	P07	18/07/2024	Draft		SO	AG	JL
SUI	REV	DATE	DESCRIPTION		DRW	CHK	APR

Title:  
 Archive Greyscale Images:  
 351, 352, 358

Figure:22-7-380 Drawing No: PB2340-RHD-ZZ-ZZ-DR-Z-0380

Co-ordinate system: British National Grid	Page Size: A3	Scale: 1:1,250
Project: Dogger Bank South Offshore Wind Farms	Report: Archaeological Geophysical Survey Report	





Legend:

Onshore Development Area

2nT

█

-1nT

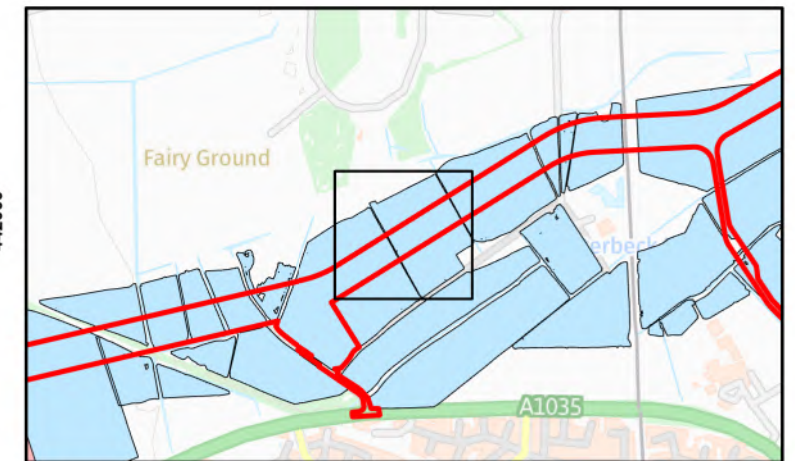
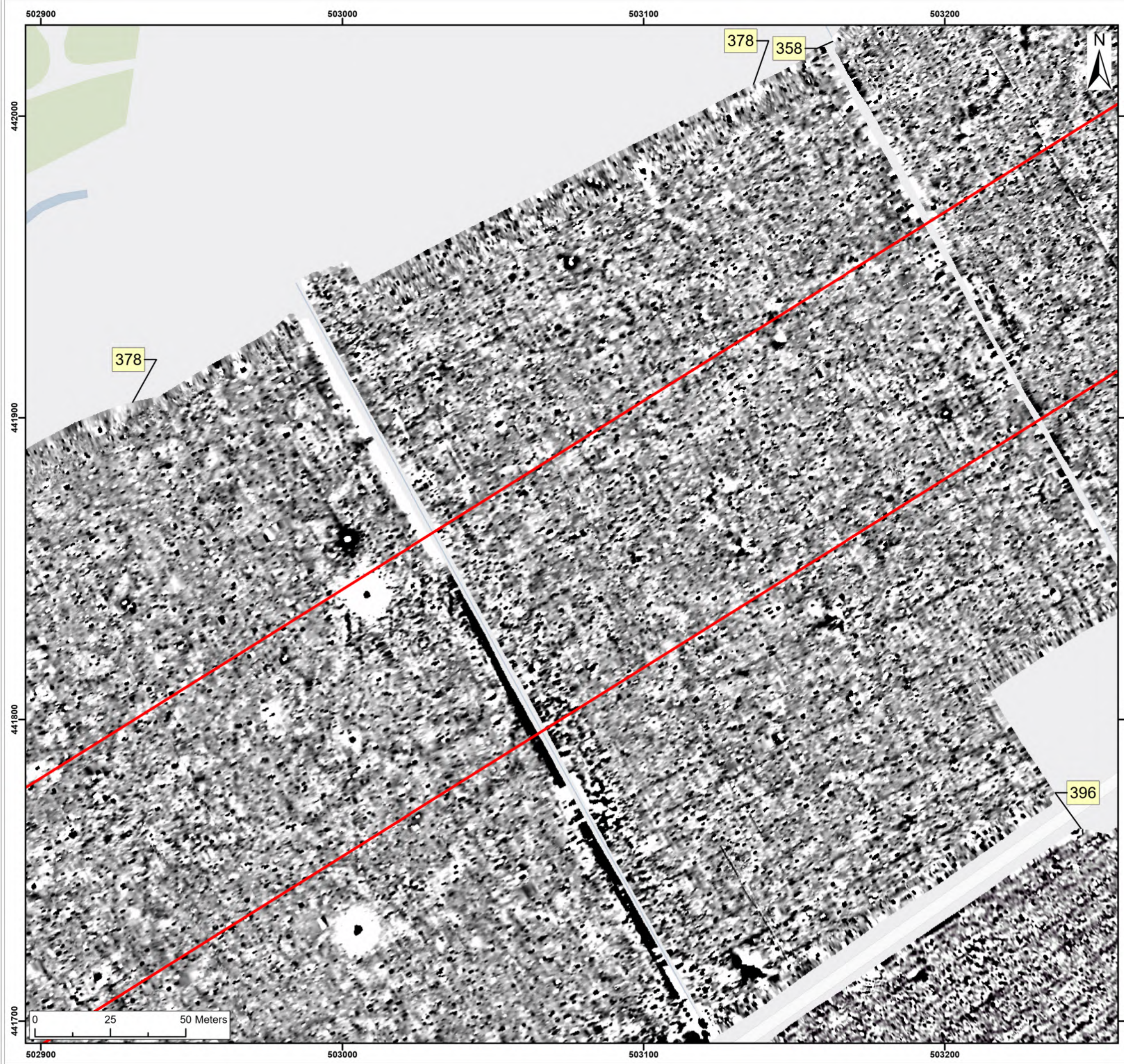
SX	P07	18/07/2024	Draft		SO	AG	JL
SUI	REV	DATE	DESCRIPTION		DRW	CHK	APR

Title:  
 Archive Greyscale Images:  
 358

Figure:22-7-381	Drawing No: PB2340-RHD-ZZ-ZZ-DR-Z-0381	
Co-ordinate system: British National Grid	Page Size: A3	Scale: 1:1,250
Project: Dogger Bank South Offshore Wind Farms	Report: Archaeological Geophysical Survey Report	







Legend:

Onshore Development Area

2nT

█

-1nT

SX	P07	18/07/2024	Draft		SO	AG	JL
SUI	REV	DATE	DESCRIPTION		DRW	CHK	APR

Title:

Archive Grayscale Images:  
358, 378

Figure:22-7-382 Drawing No: PB2340-RHD-ZZ-ZZ-DR-Z-0382

Co-ordinate system: British National Grid	Page Size: A3	Scale: 1:1,250
--	------------------	-------------------

Project: Dogger Bank South Offshore Wind Farms	Report: Archaeological Geophysical Survey Report
--	--

